



WEST ST. PAUL Stormwater Utility

December 2005





CITY OF WEST ST. PAUL

2005 City Officials

John Zanmiller	Mayor
Jim Englin	Council Member
Nick Juarez	Council Member
Darlene Lewis	Council Member
Mark Tessmer	Council Member
Aaron VanMoorlehem	Council Member
David Wright	Council Member
Arbon Hairston	City Manager
Matt Saam	Engineering/Public Works Director



TABLE OF CONTENTS

Section	Page Number
Executive Summary	1
Introduction	2
Stormwater Utility Activities and Benefits	5
Proposed Stormwater Utility Fees	6
Recommendations	9
Appendices	
Appendix A Brochure	
Appendix B REF vs. Percentage Impervious	
Appendix C Billing List	
List of Figures	
Figure 1 Land Use Plan	3
List of Tables	
Table 1 Residential Equivalency Factor Summary	7
Table 2 2006 Costs to be Funded by the Stormwater Utility	8



EXECUTIVE SUMMARY

This report presents the rationale and methods that guided the creation of the West St. Paul Stormwater Utility. The benefits of this utility are also discussed. Implementing a stormwater utility creates a dedicated funding source for storm drainage improvements and maintenance. The City of West St. Paul realizes the following potential benefits from a well-funded improvement and maintenance program:

- Flood control
- Water quality control
- Wetland protection
- An enhanced stormwater conveyance system
- Erosion and sediment control
- NPDES Phase II Permit compliance.

This report includes a list of budget items that could be funded by the utility. These budget items are intended to fund activities that assist the City in obtaining the benefits listed above.

This report includes a methods discussion for defining the "Residential Equivalency Factor" (REF), which is the basic unit for the fee structure. One REF represents the runoff volume generated by a typical single family residence. The utility assigns REFs to other properties based on their size and percentage of impervious surface. Since the volume of runoff varies according to rainfall amounts, one primary consideration is the "design storm" used for creating the stormwater utility rate schedule. This utility uses the 5-yr, 24-hour, 3.6-inch storm as the design storm.

The stormwater utility bases all individual charges on the number of REFs assigned to a particular property. This report includes a summary of these charges along with a utility billing list (Appendix C). An informational brochure appears in Appendix A. The brochure is the central item of the public information campaign and is provided on the City's website.



INTRODUCTION

Municipalities create stormwater utilities so that dedicated funds are available to operate, maintain, manage, construct or reconstruct their municipal stormwater management systems. In the past, special assessments against benefiting properties, federal revenue sharing, or general tax revenue financed most stormwater improvements. These financing methods have not been uniformly successful in providing sufficient revenue.

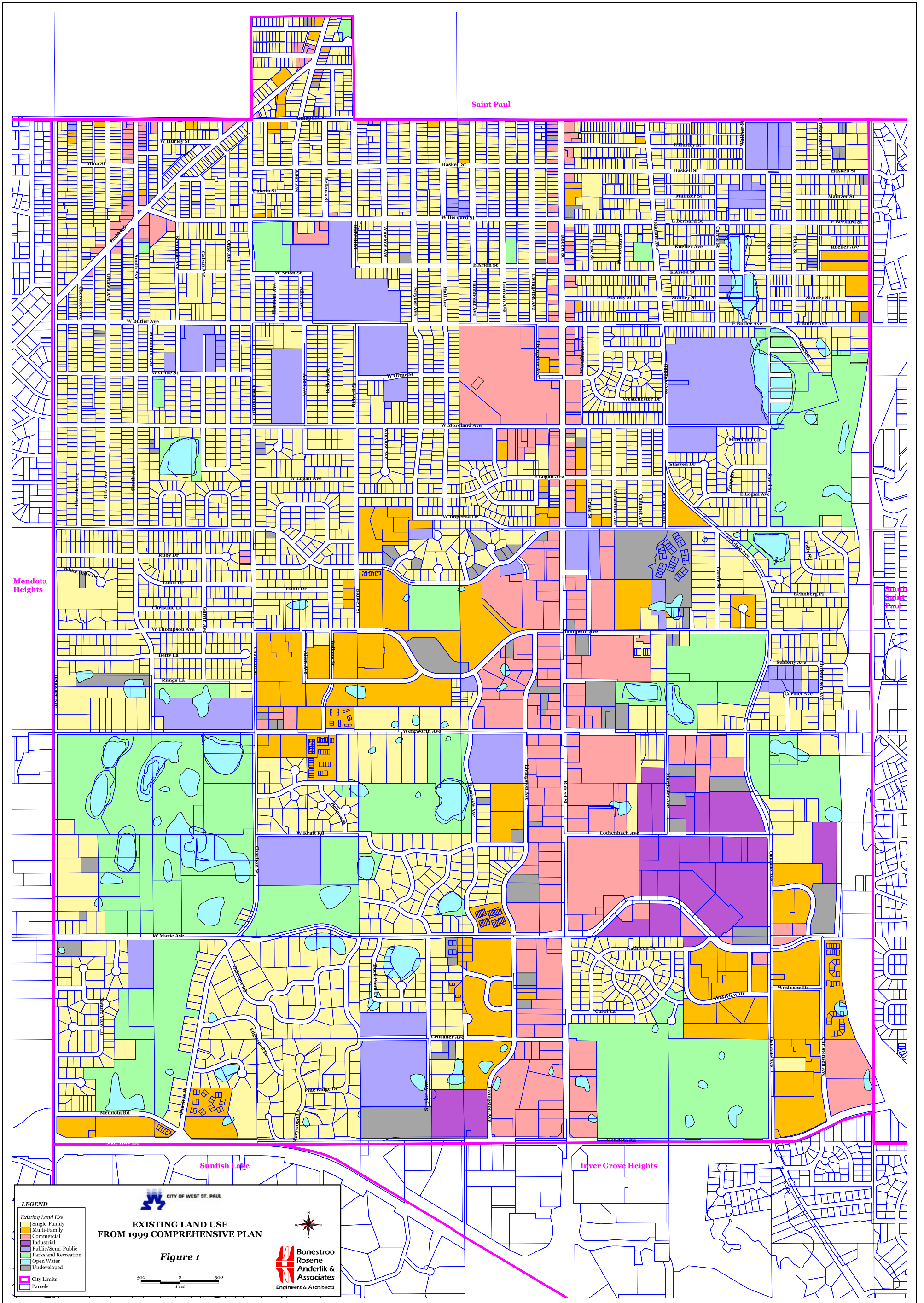
Applying assessments requires proof of benefit. Recently, assessments have been successfully challenged in the courts, and it has become increasingly difficult to prove benefit against assessed properties.

More commonly, cities draw from the general fund to finance municipal improvement projects. West St. Paul's charter-imposed levy limit curtails the City's ability to fund projects in this manner. As a result, funding projects that exceed general tax limits requires passage of a bond referendum. This process can be time consuming and expensive.

A stormwater utility is a dedicated revenue source intended to alleviate the burden on general funds and avoid the time and expense of assessment proceedings. All Minnesota cities, under MSS 444.075, can establish a stormwater utility. Essentially, the stormwater utility is identical to a water or sanitary sewer utility, in which the utility's users finance the utility's infrastructure costs.

West St. Paul's stormwater utility defines a "user" as any developed, non-City owned property that contributes stormwater runoff to the storm drainage system. City-owned property and undeveloped privately owned land do not fund the utility.

Typically, the City charges a stormwater utility fee to all "users" within the city. The utility bases the fee on the amount of runoff that each property generates and conveys into the storm drainage system. As a rule, the runoff generated relates directly to the amount of hard surface, or impervious area, found on the property. Hard surfaces such as rooftops, driveways, and parking lots prevent rainfall from infiltrating into the ground, thus increasing the amount of runoff that a property generates. Consequently, a property with more impervious area uses the system to a greater extent than a property with less hard surface. The existing land use and current parcel coverage within the corporate limits of the City of West St. Paul can be seen in Figure 1.



A stormwater utility is an equitable funding method because it charges users according to their use of the system, similar to what is done under the water and sanitary sewer utilities. **The user charge is not associated in any way with property value, property taxes, or the owner's income.**

The informational brochure presented in Appendix A explains the purpose and application of the stormwater utility and summarizes the information provided above. This brochure is the central item of the public information campaign and is provided on the City's website.



STORMWATER UTILITY ACTIVITIES AND BENEFITS

Because of the increasing competition for funding among the City's various needs, certain stormwater system activities are left unfunded or underfunded. The purpose of creating and implementing a stormwater utility is to provide an equitable, dedicated funding source for additional or improved stormwater management services. Some benefits that can be realized by these services and potential activities that can help the City realize these benefits are:

- Flood control
 - Activity: Comprehensive stormwater management plan
 - Activity: Storm sewer system improvements
- Water quality/wetland protection
 - Activity: Comprehensive stormwater management plan
 - Activity: Wetland restoration
- Enhanced stormwater conveyance
 - Activity: Rehabilitation and replacement
 - Activity: Facility improvements
 - Activity: Operation and maintenance
- Erosion and sediment control
 - Activity: Street sweeping
 - Activity: Storm sewer pipe and catch basin cleaning
- NPDES Phase II compliance
 - Public education and outreach
 - Public participation/involvement
 - Illicit discharge detection & elimination
 - Construction site runoff/erosion control
 - Post-construction runoff control
 - Pollution prevention/good housekeeping

Although all activities associated with the stormwater system could be financed by the stormwater utility billings, the immediate concern is to finance the following activities:

- Street sweeping
- Manhole and catch basin inspection and cleaning
- General system maintenance
- NPDES Phase II Permit compliance



PROPOSED STORMWATER UTILITY FEES

Stormwater utility fees are based on the user's share of the costs to be funded by the utility. This is the most equitable and practical means of financing these ongoing operations. Conceptually, users pay a stormwater utility fee in proportion to the amount of stormwater runoff generated by their property during a defined design storm.

The following criteria were used to determine the total runoff and fee structure:

- Design Storm: 5-year frequency, 3.6" of rainfall in 24 hours.
- Hydrologic Soil Type B.
- Typical Single Family Residential Unit: 0.25 Acres, 31% Impervious Surface.

All single family residential properties within the City were analyzed to determine the typical single family lot size, and 30 single family residential properties were analyzed to develop the typical single family residential impervious percentage given above. The profile does not represent a particular lot or lot type, but represents a theoretical average lot. Individual properties show some variation as to size and percent of impervious surface. However, for administrative efficiency, given the large number of residential properties, all single family residential properties will be charged the same rate, with that rate based on the profile given above. This practice is typical for cities in Minnesota.

The typical single family residential lot runoff defines the fee structure's basic unit, the "Residential Equivalency Factor" (REF). All other parcels will be assigned REF values based on the amount of runoff generated by these parcels compared to the amount generated by the typical single family residential lot. A summary of the typical % impervious and Residential Equivalency Factor assigned for each land use, and an inventory of all REFs in the City, as of November 2005, is presented in Table 1. An REF vs. Percentage Impervious calculation chart is presented in Appendix B.

TABLE 1

RESIDENTIAL EQUIVALENCY FACTOR SUMMARY

Land Use	% Impervious	REFs	REFs/Acre	Total REFs
Single Family Residential ¹	31%	1	---	4,685
Townhomes ²	50%	1	---	211
Multi-family Residential	50%	---	5.5	1,345
Public, Semi-public	40%	---	4.7	739
Commercial	82%	---	7.9	2,002
Industrial	75%	---	7.4	624
Parks & Recreation	0%	---	0.0	0
Undeveloped	0%	---	0.0	0
Total:				9,606

¹Multi-family homes that are categorized as single family residential on the land use plan and have a lot size comparable to single family residential lots will be assigned 1 REF total, and that REF will be divided evenly among the units. So each unit in a duplex is assigned 0.5 REFs, each unit in a triplex is assigned 0.33 REFs, etc.

²Each individual townhome unit will be assigned 1 REF if individual owners are billed separately for utilities. If the townhome association is billed for utilities as a whole, the association will be treated as multi-family residential and billed REF/acre.

The following equation shows how the charge per Residential Equivalency Factor is determined:

$$(\text{Total annual revenue need})/(\text{Total number of REFs}) = \text{Fee per REF per year}$$

The total estimated revenue collected each year is directly proportional to the utility charge per REF. The City estimates that for 2006 it will need \$355,000 funded by the Stormwater Utility, as shown in Table 2.

TABLE 2

**2006 COSTS TO BE FUNDED BY THE
STORMWATER UTILITY**

Item	Cost
General Fund & Debt Service	\$227,000
Annual Improvement Projects	\$108,000
Annual NPDES Phase II Requirements	\$20,000
Total:	\$355,000

This results in a stormwater utility fee of \$37.00 per year per REF, or \$9.25 per quarter per REF. The proposed billing list and an associated number of REFs for each property are presented in Appendix C.



RECOMMENDATIONS

The creation of a West St. Paul Stormwater Utility provides an equitable and practical means to finance elements of the City's stormwater management system. The recommended actions necessary to proceed with the implementation of the stormwater utility are:

1. Hold a public open house (December 7, 2005).
2. Mail a notice of the open house and provide an online brochure on the utility as presented in Appendix A (done).
3. Hold a City Council public hearing to consider adoption of the stormwater utility ordinance (December 27, 2005).
4. Work with St. Paul Regional Water Services to add the stormwater utility fee to the water and sewer utility bill.

The recommended actions necessary to maintain the stormwater utility are:

1. Add new parcels as they are platted / developed.
2. Annually review the charge rate.
3. Annually update the stormwater Capital Improvement Plan.
4. Periodically review the billing list.

APPENDIX A

Brochure

Questions

If you want more information or have any questions concerning the creation of this storm water utility, you may contact:

Matt Saam, West St. Paul Engineering/Public Works Director, (651) 552-4130, matt.saam@ci.west-saint-paul.mn.us

Or, you may attend an Open House at the West St. Paul City Hall, 1616 Humboldt Avenue, on **December 7, 2005** from **5:00 p.m. to 7:00 p.m.**, at which time City staff will be available to address your questions. A Public Hearing will be held at the City Council meeting on **December 27, 2005** at **7:00 p.m.** You may present written or oral questions to the City Council at that time.

West St. Paul City Council

Mayor John Zanmiller

Council Members:


Jim Englin	Nick Juarez
Darlene Lewis	Mark Tessmer
Aaron VanMoorlehem	David Wright

Open House

December 7, 2005 5:00 p.m. to 7:00 p.m.


Public Hearing

December 27, 2005 7:00 p.m.



Get The Facts On

The New Storm Water Utility



This leaflet is prepared to introduce you to this new utility and answer your questions.

What is a Storm Water Utility?

A storm water utility is a method of financing the administration, planning, implementation and maintenance of storm water management programs. The utility is funded by a service charge or utility fee. The utility does not replace existing funding sources - it complements them. A utility fee is typically charged against all developed parcels within a City, including tax-exempt properties, based on the premise of "contributors pay". The fee is based on how much stormwater runoff is contributed by a particular parcel. This consistent, dependable revenue source provides a dedicated fund to manage the drainage system and water quality improvements without increasing property taxes or assessments.

Why is a Utility Needed?

West St. Paul requires additional funds to meet the following storm water management challenges:

- Storm sewer system upgrades
- Erosion and sediment control
- New federal regulations

These activities require a significant City expenditure that continues to increase. This expenditure requires appropriate financing.

With the creation of a storm water utility, the City can more equitably distribute storm water management costs **without increasing property taxes and assessments.**

Why Must We Manage Storm Water?

Storm water facilities are built and maintained to control runoff. Runoff control:

- Protects people and property
- Reduces street flooding and provides for safe traffic flow
- Enhances the environment

What is the Basis for Determining Fees?

All property has been assigned a certain number of residential equivalency factors (REFs). One REF represents the amount of runoff from a typical single family residential property.

All single family properties are assigned one REF. More intensively developed property, such as commercial or industrial, generates more runoff. These properties are assigned REFs based on the volume of runoff they generate. The approximate total number of REFs within the City, based on land use, are summarized below.

<u>LAND USE</u>	<u>TOTAL REFs</u>
Single Family Residential	4,690
Other Residential	1,550
Public, Semi-public.	740
Commercial	2,000
<u>Industrial</u>	<u>.620</u>
TOTAL	9,600

What is My Share of the Costs?

The City is considering a quarterly storm water utility charge of \$9.25 per quarter per REF. This would generate an estimated \$355,000 per year in revenue for the City's storm water fund.

A single family residence would be billed one REF per quarter. This would result in a quarterly charge of \$9.25, or an annual charge of \$37.00. Your storm water utility fee would be included as an itemized charge on your quarterly sewer and water bill. If you don't currently receive a sewer and water bill then you would be billed separately on an annual basis.

How Will My Money be Used?

The funds generated by this utility will be used to offset current expenditures from the general tax levy, such as:

Maintenance

- Street sweeping
- Cleaning of storm sewers and catch basins
- Ditch and pond cleaning
- General maintenance and repair of facilities

System Improvements

- Upgrading of existing facilities to eliminate current flooding or drainage problems
- Replacement of deteriorated facilities
- Develop and implement a comprehensive drainage plan for future facilities, i.e., pipes, ponds, etc.



CITY OF WEST ST. PAUL

City of West St. Paul
1616 Humboldt Avenue
West St. Paul, MN 55118

Tel: (651)552-4100
Fax: (651)552-4190

APPENDIX B

REF vs. Percentage Impervious

% Impervious	Runoff (in)	REF/ 0.25 acre	REF/ acre
0%	0.62	0.40	1.61
1%	0.65	0.42	1.69
2%	0.68	0.44	1.77
3%	0.71	0.46	1.84
4%	0.74	0.48	1.92
5%	0.77	0.50	2.00
6%	0.80	0.52	2.07
7%	0.83	0.54	2.15
8%	0.86	0.56	2.23
9%	0.89	0.58	2.31
10%	0.92	0.60	2.38
11%	0.95	0.61	2.46
12%	0.98	0.63	2.54
13%	1.01	0.65	2.61
14%	1.04	0.67	2.69
15%	1.07	0.69	2.77
16%	1.10	0.71	2.84
17%	1.13	0.73	2.92
18%	1.16	0.75	3.00
19%	1.19	0.77	3.08
20%	1.22	0.79	3.15
21%	1.25	0.81	3.23
22%	1.28	0.83	3.31
23%	1.31	0.85	3.38
24%	1.34	0.87	3.46
25%	1.37	0.88	3.54
26%	1.40	0.90	3.61
27%	1.43	0.92	3.69
28%	1.46	0.94	3.77
29%	1.49	0.96	3.85
30%	1.52	0.98	3.92
31%	1.55	1.00	4.00
32%	1.58	1.02	4.08
33%	1.61	1.04	4.15
34%	1.64	1.06	4.23
35%	1.66	1.08	4.31
36%	1.69	1.10	4.39
37%	1.72	1.12	4.46
38%	1.75	1.13	4.54
39%	1.78	1.15	4.62
40%	1.81	1.17	4.69
41%	1.84	1.19	4.77

% Impervious	Runoff (in)	REF/ 0.25 acre	REF/ acre
42%	1.87	1.21	4.85
43%	1.90	1.23	4.92
44%	1.93	1.25	5.00
45%	1.96	1.27	5.08
46%	1.99	1.29	5.16
47%	2.02	1.31	5.23
48%	2.05	1.33	5.31
49%	2.08	1.35	5.39
50%	2.11	1.37	5.46
51%	2.14	1.39	5.54
52%	2.17	1.40	5.62
53%	2.20	1.42	5.69
54%	2.23	1.44	5.77
55%	2.26	1.46	5.85
56%	2.29	1.48	5.93
57%	2.32	1.50	6.00
58%	2.35	1.52	6.08
59%	2.38	1.54	6.16
60%	2.41	1.56	6.23
61%	2.44	1.58	6.31
62%	2.47	1.60	6.39
63%	2.50	1.62	6.47
64%	2.53	1.64	6.54
65%	2.56	1.65	6.62
66%	2.59	1.67	6.70
67%	2.62	1.69	6.77
68%	2.65	1.71	6.85
69%	2.68	1.73	6.93
70%	2.71	1.75	7.00
71%	2.74	1.77	7.08
72%	2.77	1.79	7.16
73%	2.80	1.81	7.24
74%	2.83	1.83	7.31
75%	2.86	1.85	7.39
76%	2.89	1.87	7.47
77%	2.92	1.89	7.54
78%	2.95	1.91	7.62
79%	2.97	1.92	7.70
80%	3.00	1.94	7.78
81%	3.03	1.96	7.85
82%	3.06	1.98	7.93
83%	3.09	2.00	8.01
84%	3.12	2.02	8.08

% Impervious	Runoff (in)	REF/ 0.25 acre	REF/ acre
85%	3.15	2.04	8.16
86%	3.18	2.06	8.24
87%	3.21	2.08	8.31
88%	3.24	2.10	8.39
89%	3.27	2.12	8.47
90%	3.30	2.14	8.55
91%	3.33	2.16	8.62
92%	3.36	2.17	8.70
93%	3.39	2.19	8.78
94%	3.42	2.21	8.85
95%	3.45	2.23	8.93
96%	3.48	2.25	9.01
97%	3.51	2.27	9.08
98%	3.54	2.29	9.16
99%	3.57	2.31	9.24
100%	3.60	2.33	9.32

The table above assumes that pervious areas have a runoff coefficient of 0.17 for the 5-year, 3.6-inch rainfall. The typical single family residential lot is 0.25 acres in size.

APPENDIX C

Billing List

Billing List

address	account number	pin number	LUSE	% Impervious	Acres	REFs	Notes
824 ALLEN AVE	80000001	422010135002	COMMERCIAL	82%	0.10	0.8	
111 W BERNARD ST	80000006	423800006048	SINGLE-FAMILY	31%	0.17	1.0	
861 BIDWELL ST	80000008	422010110001	SINGLE-FAMILY	31%	0.10	1.0	
865 BIDWELL ST	80000009	422010113001	SINGLE-FAMILY	31%	0.10	1.0	
147 E HURLEY AVE	80000014	422770008001	SINGLE-FAMILY	31%	0.11	1.0	
152 E HURLEY AVE	80000015	422770005002	SINGLE-FAMILY	31%	0.11	1.0	
161 E HURLEY AVE	80000016	423350008001	SINGLE-FAMILY	31%	0.11	1.0	
166 E HURLEY AVE	80000017	423350005002	SINGLE-FAMILY	31%	0.22	1.0	
170 E HURLEY AVE	80000018	423350002002	SINGLE-FAMILY	31%	0.11	1.0	
187 E HURLEY AVE	80000020	421540011001	SINGLE-FAMILY	31%	0.29	1.0	
234 E HURLEY AVE	80000021	424770001002	SINGLE-FAMILY	31%	0.11	1.0	
241 E HURLEY AVE	80000022	424770029001	SINGLE-FAMILY	31%	0.11	1.0	
245 E HURLEY AVE	80000023	424770028001	SINGLE-FAMILY	31%	0.11	1.0	
250 E HURLEY AVE	80000024	424770006002	SINGLE-FAMILY	31%	0.23	1.0	
256 E HURLEY AVE	80000025	424770008002	SINGLE-FAMILY	31%	0.11	1.0	
257 E HURLEY AVE	80000026	424770025001	SINGLE-FAMILY	31%	0.11	1.0	
268 E HURLEY AVE	80000027	424770010002	SINGLE-FAMILY	31%	0.11	1.0	
271 E HURLEY AVE	80000028	424770021001	SINGLE-FAMILY	31%	0.11	1.0	
288 E HURLEY AVE	80000029	0	SINGLE-FAMILY	31%	0.11	1.0	
298 E HURLEY AVE	80000030	422360007002	SINGLE-FAMILY	31%	0.22	1.0	
304 E HURLEY AVE	80000031	422360004002	SINGLE-FAMILY	31%	0.11	1.0	
312 E HURLEY AVE	80000032	422360002002	SINGLE-FAMILY	31%	0.11	1.0	
831 DEPPE ST	80000035	422010101002	SINGLE-FAMILY	31%	0.08	1.0	
894 DODD RD	80000036	427360008002	SINGLE-FAMILY	31%	0.16	1.0	
900 DODD RD	80000037	427360007002	SINGLE-FAMILY	31%	0.18	1.0	
917 DODD RD	80000038	424450012002	SINGLE-FAMILY	31%	0.06	1.0	
898 HUMBOLDT AVE	80000041	424810019003	SINGLE-FAMILY	31%	0.16	1.0	
930 HUMBOLDT AVE	80000043	424810014003	SINGLE-FAMILY	31%	0.21	1.0	
958 HUMBOLDT AVE	80000045	424810020006	SINGLE-FAMILY	31%	0.16	1.0	
977 HUMBOLDT AVE	80000046	424810008005	SINGLE-FAMILY	31%	0.16	1.0	
990 HUMBOLDT AVE	80000047	424810015006	SINGLE-FAMILY	31%	0.16	1.0	
1006 HUMBOLDT AVE	80000051	424810020011	SINGLE-FAMILY	31%	0.16	1.0	
1034 HUMBOLDT AVE	80000052	424810015011	SINGLE-FAMILY	31%	0.16	1.0	
1037 HUMBOLDT AVE	80000053	424810020012	SINGLE-FAMILY	31%	0.19	1.0	
1076 HUMBOLDT AVE	80000054	424855030000	SINGLE-FAMILY	31%	0.13	1.0	
1095 HUMBOLDT AVE	80000055	424810015017	SINGLE-FAMILY	31%	0.15	1.0	
1115 HUMBOLDT AVE	80000057	424810020017	SINGLE-FAMILY	31%	0.30	1.0	
949 GORMAN AVE	80000058	424810002006	SINGLE-FAMILY	31%	0.26	1.0	
953 GORMAN AVE	80000059	424810004006	SINGLE-FAMILY	31%	0.32	1.0	
966 GORMAN AVE	80000060	424810019007	SINGLE-FAMILY	31%	0.16	1.0	
978 GORMAN AVE	80000061	424810017007	SINGLE-FAMILY	31%	0.16	1.0	
1087 GORMAN AVE	80000062	424855008000	SINGLE-FAMILY	31%	0.13	1.0	
1093 GORMAN AVE	80000063	424855010000	SINGLE-FAMILY	31%	0.26	1.0	
1073 HALL AVE	80000064	427510005000	SINGLE-FAMILY	31%	0.19	1.0	
1084 HALL AVE	80000065	424810003017	SINGLE-FAMILY	31%	0.28	1.0	
125 E HASKELL ST	80000066	428340005200	SINGLE-FAMILY	31%	0.31	1.0	
147 E HASKELL ST	80000067	422770011002	SINGLE-FAMILY	31%	0.22	1.0	
158 E HASKELL ST	80000068	428375006001	SINGLE-FAMILY	31%	0.11	1.0	
160 E HASKELL ST	80000069	428375005001	SINGLE-FAMILY	31%	0.11	1.0	
181 E HASKELL ST	80000070	423350014002	SINGLE-FAMILY	31%	0.22	1.0	
187 E HASKELL ST	80000071	421540011002	SINGLE-FAMILY	31%	0.31	1.0	
253 E HASKELL ST	80000072	424770029002	SINGLE-FAMILY	31%	0.23	1.0	
248 E HASKELL ST	80000073	424730011001	SINGLE-FAMILY	31%	0.17	1.0	
261 E HASKELL ST	80000074	424770025002	SINGLE-FAMILY	31%	0.11	1.0	
281 E HASKELL ST	80000075	424770019002	SINGLE-FAMILY	31%	0.11	1.0	
975 LIVINGSTON AVE	80000078	424810007007	SINGLE-FAMILY	31%	0.16	1.0	
979 LIVINGSTON AVE	80000079	424810009007	SINGLE-FAMILY	31%	0.16	1.0	
998 LIVINGSTON AVE	80000081	424810013008	SINGLE-FAMILY	31%	0.17	1.0	
142 W WINONA ST	80000084	422010102001	SINGLE-FAMILY	31%	0.18	1.0	
885 OAKDALE AVE	80000086	421540002001	SINGLE-FAMILY	31%	0.22	1.0	
897 OAKDALE AVE	80000088	421540014001	SINGLE-FAMILY	31%	0.12	1.0	
935 OAKDALE AVE	80000091	421540014002	SINGLE-FAMILY	31%	0.11	1.0	

Billing List

address	account number	pin number	LUSE	% Impervious	Acres	REFs	Notes
1010 OAKDALE AVE	80000094	420170002225	SINGLE-FAMILY	31%	0.21	1.0	
991 OAKDALE AVE	80000095	425120005000	SINGLE-FAMILY	31%	0.31	1.0	
912-14 S ROBERT ST	80000097	0	NO BILL	0%	0.00	0.0	Doesn't exist
961 S ROBERT ST	80000099	424810005008	SINGLE-FAMILY	31%	0.16	1.0	
969 S ROBERT ST	80000100	424810008008	SINGLE-FAMILY	31%	0.16	1.0	
1015 S ROBERT ST	80000102	424810004009	SINGLE-FAMILY	31%	0.16	1.0	
1063 STRYKER AVE	80000115	420180012008	SINGLE-FAMILY	31%	0.30	1.0	
977 WINSLOW AVE	80000116	423800002048	SINGLE-FAMILY	31%	0.17	1.0	
1000 WINSLOW AVE	80000117	423800008049	SINGLE-FAMILY	31%	0.34	1.0	
1013 WINSLOW AVE	80000118	428440007000	SINGLE-FAMILY	31%	0.17	1.0	
1021 WINSLOW AVE	80000119	428440008000	SINGLE-FAMILY	31%	0.17	1.0	
1025 WINSLOW AVE	80000120	428440009000	SINGLE-FAMILY	31%	0.17	1.0	
165 E HURLEY AVE	80000122	423350010001	SINGLE-FAMILY	31%	0.11	1.0	
933 S ROBERT ST	80000123	424810009001	SINGLE-FAMILY	31%	0.16	1.0	
1053 WINSLOW AVE	80000124	424810002015	SINGLE-FAMILY	31%	0.23	1.0	
950 GORMAN AVE	80000125	424810023007	SINGLE-FAMILY	31%	0.16	1.0	
239 E HURLEY AVE	80000126	424770030001	SINGLE-FAMILY	31%	0.11	1.0	
936 HUMBOLDT AVE	80000127	424810012003	SINGLE-FAMILY	31%	0.16	1.0	
925 S ROBERT ST	80000128	424810008001	COMMERCIAL	82%	0.32	2.5	
884 HUMBOLDT AVE	80000129	424810022003	SINGLE-FAMILY	31%	0.20	1.0	
836 DEPPE ST	80000130	422010127001	SINGLE-FAMILY	31%	0.13	1.0	
240 E HURLEY AVE	80000131	424770002102	SINGLE-FAMILY	31%	0.11	1.0	
1002 WINSLOW AVE	80000132	421430001000	SINGLE-FAMILY	31%	0.24	1.0	
888 OHIO ST	80000133	427360004003	COMMERCIAL	82%	0.43	3.4	
1088 GORMAN AVE	80000134	424860027000	SINGLE-FAMILY	31%	0.13	1.0	
931 ALLEN AVE	80000136	423800004029	SINGLE-FAMILY	31%	0.17	1.0	
953 HUMBOLDT AVE	80000137	424810004005	SINGLE-FAMILY	31%	0.26	1.0	
947 LIVINGSTON AVE	80000138	424810004007	SINGLE-FAMILY	31%	0.16	1.0	
887 HUMBOLDT AVE	80000142	424810002004	SINGLE-FAMILY	31%	0.16	1.0	
163 E HURLEY AVE	80000143	423350009001	SINGLE-FAMILY	31%	0.11	1.0	
984 GORMAN AVE	80000144	424810016007	SINGLE-FAMILY	31%	0.16	1.0	
236 E HASKELL ST	80000145	424730014001	SINGLE-FAMILY	31%	0.11	1.0	
868 DEPPE ST	80000146	422010119001	SINGLE-FAMILY	31%	0.20	1.0	
1099 GORMAN AVE	80000147	424855012000	SINGLE-FAMILY	31%	0.16	1.0	
1064 HUMBOLDT AVE	80000148	424855034000	SINGLE-FAMILY	31%	0.20	1.0	
976 WINSLOW AVE	80000149	423800012049	SINGLE-FAMILY	31%	0.28	1.0	
991 LIVINGSTON AVE	80000150	424810011007	SINGLE-FAMILY	31%	0.16	1.0	
990 LIVINGSTON AVE	80000151	424810015008	SINGLE-FAMILY	31%	0.16	1.0	
889 S ROBERT ST	80000152	424810003001	COMMERCIAL	82%	0.11	0.8	
941 LIVINGSTON AVE	80000156	424810001007	SINGLE-FAMILY	31%	0.23	1.0	
975 STRYKER AVE	80000159	423800001049	SINGLE-FAMILY	31%	0.28	1.0	
944 DODD RD	80000160	427360015001	SINGLE-FAMILY	31%	0.11	1.0	
940 DODD RD	80000161	427360016101	SINGLE-FAMILY	31%	0.16	1.0	
926 DODD RD	80000162	427360021001	SINGLE-FAMILY	31%	0.15	1.0	
244 E HASKELL ST	80000163	424730012001	SINGLE-FAMILY	31%	0.11	1.0	
1079 LIVINGSTON AVE	80000164	424860006000	SINGLE-FAMILY	31%	0.13	1.0	
925 ALLEN AVE	80000165	423800003029	SINGLE-FAMILY	31%	0.17	1.0	
1001 HUMBOLDT AVE	80000167	424810001012	SINGLE-FAMILY	31%	0.24	1.0	
156 E HURLEY AVE	80000169	422770002002	SINGLE-FAMILY	31%	0.22	1.0	
1113 HUMBOLDT AVE	80000171	424810019017	SINGLE-FAMILY	31%	0.17	1.0	
992 STRYKER AVE	80000172	423800008150	SINGLE-FAMILY	31%	0.16	1.0	
1025 S ROBERT ST	80000173	424810005009	SINGLE-FAMILY	31%	0.16	1.0	
292 E HURLEY AVE	80000174	424770016002	SINGLE-FAMILY	31%	0.11	1.0	
952 HUMBOLDT AVE	80000175	424810024006	SINGLE-FAMILY	31%	0.26	1.0	
858 ALLEN AVE	80000176	422010125002	SINGLE-FAMILY	31%	0.20	1.0	
965 S ROBERT ST	80000177	424810006008	SINGLE-FAMILY	31%	0.16	1.0	
1029 GORMAN AVE	80000178	424810008011	SINGLE-FAMILY	31%	0.16	1.0	
149 E HURLEY AVE	80000179	422770009001	SINGLE-FAMILY	31%	0.11	1.0	
964 STRYKER AVE	80000181	423800007037	SINGLE-FAMILY	31%	0.33	1.0	
1051 STRYKER AVE	80000182	424810003014	SINGLE-FAMILY	31%	0.31	1.0	
124 W BERNARD ST	80000183	428440001000	SINGLE-FAMILY	31%	0.14	1.0	
1098 STRYKER AVE	80000184	424120008000	SINGLE-FAMILY	31%	0.28	1.0	

Billing List

address	account number	pin number	LUSE	% Impervious	Acres	REFs	Notes
120 W BERNARD ST	80000185	428440002000	SINGLE-FAMILY	31%	0.14	1.0	
1096 STRYKER AVE	80000186	424810001016	SINGLE-FAMILY	31%	0.15	1.0	
1029 LIVINGSTON AVE	80000187	424810007010	SINGLE-FAMILY	31%	0.16	1.0	
931 GORMAN AVE	80000188	424810010003	SINGLE-FAMILY	31%	0.16	1.0	
942 S ROBERT ST	80000189	428340005100	COMMERCIAL	82%	0.15	1.2	Same PIN as 940 Robert St.
153 E HURLEY AVE	80000191	422770011001	SINGLE-FAMILY	31%	0.11	1.0	
1089 S ROBERT ST	80000196	427280008000	COMMERCIAL	82%	0.16	1.2	
949 S ROBERT ST	80000197	424810002108	SINGLE-FAMILY	31%	0.15	1.0	
919 OAKDALE AVE	80000198	421540004102	SINGLE-FAMILY	31%	0.14	1.0	
923 OAKDALE AVE	80000199	421540016102	SINGLE-FAMILY	31%	0.10	1.0	
948 STRYKER AVE	80000200	423800009037	SINGLE-FAMILY	31%	0.17	1.0	
153 E HASKELL ST	80000201	422770014002	SINGLE-FAMILY	31%	0.11	1.0	
167 E HASKELL ST	80000202	423350012002	SINGLE-FAMILY	31%	0.14	1.0	
907 S SMITH AVE	80000203	423495007001	COMMERCIAL	82%	0.12	1.0	
892 LIVINGSTON AVE	80000208	424810020101	NO BILL	0%	0.15	0.0	Doesn't exist
945 LIVINGSTON AVE	80000209	424810003007	SINGLE-FAMILY	31%	0.16	1.0	
1069 HUMBOLDT AVE	80000210	424810011017	SINGLE-FAMILY	31%	0.17	1.0	
957 HUMBOLDT AVE	80000211	424810006005	SINGLE-FAMILY	31%	0.24	1.0	
188 E HURLEY AVE	80000213	421540006002	SINGLE-FAMILY	31%	0.24	1.0	
913 GORMAN AVE	80000214	424810007003	SINGLE-FAMILY	31%	0.16	1.0	
970 HUMBOLDT AVE	80000216	424810017006	SINGLE-FAMILY	31%	0.32	1.0	
1014 S ROBERT ST	80000219	420170007026	SINGLE-FAMILY	31%	0.12	1.0	
923 S SMITH AVE	80000220	423495011001	COMMERCIAL	82%	0.18	1.4	
1073 HUMBOLDT AVE	80000221	424810012017	SINGLE-FAMILY	31%	0.17	1.0	
1060 STRYKER AVE	80000222	427510015000	SINGLE-FAMILY	31%	0.14	1.0	
933 S SMITH AVE	80000223	423495013001	UNDEVELOPED	0%	0.12	0.0	Same PIN as 931 Smith Ave.
257 E HASKELL ST	80000224	424770026002	SINGLE-FAMILY	31%	0.11	1.0	
951 S ROBERT ST	80000225	424810003008	SINGLE-FAMILY	31%	0.16	1.0	
1018 S ROBERT ST	80000226	420170006026	SINGLE-FAMILY	31%	0.17	1.0	
1064 S ROBERT ST	80000227	420170001026	SINGLE-FAMILY	31%	0.21	1.0	
1058 STRYKER AVE	80000228	422200012000	SINGLE-FAMILY	31%	0.15	1.0	
1064 GORMAN AVE	80000229	424860033000	SINGLE-FAMILY	31%	0.26	1.0	
987 S ROBERT ST	80000230	424810011008	COMMERCIAL	82%	0.32	2.5	
983 S ROBERT ST	80000231	424810009008	SINGLE-FAMILY	31%	0.16	1.0	
168 E HURLEY AVE	80000233	423350003002	SINGLE-FAMILY	31%	0.11	1.0	
1010 WINSLOW AVE	80000234	421430002000	SINGLE-FAMILY	31%	0.17	1.0	
1042 STRYKER AVE	80000235	422200010000	SINGLE-FAMILY	31%	0.22	1.0	
1078 STRYKER AVE	80000236	427510010000	SINGLE-FAMILY	31%	0.14	1.0	
984 STRYKER AVE	80000238	423800010250	SINGLE-FAMILY	31%	0.16	1.0	
923 DODD RD	80000239	424450010002	SINGLE-FAMILY	31%	0.28	1.0	
1026 STRYKER AVE	80000240	422200006000	SINGLE-FAMILY	31%	0.15	1.0	
810 DODD RD	80000241	0	SINGLE-FAMILY	31%	0.11	1.0	
1085 HALL AVE	80000243	427510007000	SINGLE-FAMILY	31%	0.35	1.0	
867 ALLEN AVE	80000244	428460004000	SINGLE-FAMILY	31%	0.28	1.0	
1082 HUMBOLDT AVE	80000246	424855029000	SINGLE-FAMILY	31%	0.13	1.0	
968 LIVINGSTON AVE	80000247	424810019008	SINGLE-FAMILY	31%	0.16	1.0	
930 GORMAN AVE	80000248	424810013002	SINGLE-FAMILY	31%	0.16	1.0	
1001 OAKDALE AVE	80000249	423400001001	SINGLE-FAMILY	31%	0.18	1.0	
1000 S ROBERT ST	80000250	424350001001	SINGLE-FAMILY	31%	0.11	1.0	
839 DEPPE ST	80000251	422010106002	SINGLE-FAMILY	31%	0.25	1.0	
992 HUMBOLDT AVE	80000252	424810014006	SINGLE-FAMILY	31%	0.16	1.0	
1003 STRYKER AVE	80000253	421430010000	SINGLE-FAMILY	31%	0.24	1.0	
913 S SMITH AVE	80000254	423495008001	COMMERCIAL	82%	0.12	1.0	
1035 WINSLOW AVE	80000255	424810004015	SINGLE-FAMILY	31%	0.16	1.0	
184 E HURLEY AVE	80000257	421540008002	SINGLE-FAMILY	31%	0.12	1.0	
1044 WINSLOW AVE	80000260	424810006014	SINGLE-FAMILY	31%	0.15	1.0	
165 W WINONA ST	80000261	424458015002	SINGLE-FAMILY	31%	0.11	1.0	
917 LIVINGSTON AVE	80000262	424810007002	SINGLE-FAMILY	31%	0.16	1.0	
210 W WINONA ST	80000263	421870007004	SINGLE-FAMILY	31%	0.14	1.0	
152 W BELVIDERE ST	80000264	424458007002	SINGLE-FAMILY	31%	0.34	1.0	
784 DODD RD	80000265	0	NO BILL	0%	0.00	0.0	Doesn't exist
134 W BELVIDERE ST	80000268	424458002002	NO BILL	0%	0.00	0.0	House torn down

Billing List

address	account number	pin number	LUSE	% Impervious	Acres	REFs	Notes
895 STRYKER AVE	80000269	42380004022	SINGLE-FAMILY	31%	0.17	1.0	
985 LIVINGSTON AVE	80000272	424810010007	SINGLE-FAMILY	31%	0.16	1.0	
320 E HURLEY AVE	80000274	422360001002	SINGLE-FAMILY	31%	0.10	1.0	
151 W BELVIDERE ST	80000276	424458011001	SINGLE-FAMILY	31%	0.20	1.0	
217 W BERNARD ST	80000277	423800009045	SINGLE-FAMILY	31%	0.17	1.0	
1084 STRYKER AVE	80000280	427510009000	SINGLE-FAMILY	31%	0.14	1.0	
169 E HURLEY AVE	80000282	423350013001	SINGLE-FAMILY	31%	0.17	1.0	
977 STRYKER AVE	80000283	423800002049	SINGLE-FAMILY	31%	0.17	1.0	
1067 LIVINGSTON AVE	80000284	424860003000	SINGLE-FAMILY	31%	0.13	1.0	
148 E HURLEY AVE	80000285	422770007002	SINGLE-FAMILY	31%	0.11	1.0	
129 E HASKELL ST	80000286	422770009002	SINGLE-FAMILY	31%	0.11	1.0	
943 S SMITH AVE	80000289	423495002002	SINGLE-FAMILY	31%	0.12	1.0	
939 S SMITH AVE	80000290	423495001002	SINGLE-FAMILY	31%	0.13	1.0	
886 GORMAN AVE	80000292	424810022102	SINGLE-FAMILY	31%	0.26	1.0	
919 GORMAN AVE	80000293	424810009003	SINGLE-FAMILY	31%	0.16	1.0	
214 W WINONA ST	80000294	421870008004	SINGLE-FAMILY	31%	0.14	1.0	
285 E HASKELL ST	80000295	424770017002	SINGLE-FAMILY	31%	0.11	1.0	
160 E HURLEY AVE OLD	80000297	0	NO BILL	0%	0.22	0.0	Don't bill. Now 162 E Hurley
1022 S ROBERT ST	80000298	420170005026	COMMERCIAL	82%	0.17	1.3	
1034 S ROBERT ST	80000299	420170003026	SINGLE-FAMILY	31%	0.21	1.0	
938 S ROBERT ST	80000300	428340005000	COMMERCIAL	82%	0.29	2.3	Same PIN as 936 Robert St.
1031 S ROBERT ST	80000302	424810006009	SINGLE-FAMILY	31%	0.16	1.0	
1035 S ROBERT ST	80000303	424810007009	SINGLE-FAMILY	31%	0.16	1.0	
151 W WINONA ST	80000305	424458019002	SINGLE-FAMILY	31%	0.14	1.0	
1023 STRYKER AVE	80000308	421430007000	SINGLE-FAMILY	31%	0.33	1.0	
169 E HASKELL ST	80000312	423350012102	SINGLE-FAMILY	31%	0.08	1.0	
1092 HALL AVE	80000315	424810004017	SINGLE-FAMILY	31%	0.28	1.0	
1057 WINSLOW AVE	80000316	424810001015	SINGLE-FAMILY	31%	0.23	1.0	
1006 STRYKER AVE	80000317	422200003000	SINGLE-FAMILY	31%	0.16	1.0	
1036 WINSLOW AVE	80000318	424810005014	SINGLE-FAMILY	31%	0.31	1.0	
831 DODD RD	80000319	420070002078	SINGLE-FAMILY	31%	0.20	1.0	
942 OAKDALE AVE	80000320	424330002002	SINGLE-FAMILY	31%	0.20	1.0	
816 DODD RD	80000321	424458013002	SINGLE-FAMILY	31%	0.11	1.0	
1033 CHEROKEE AVE	80000322	423495003204	SINGLE-FAMILY	31%	0.19	1.0	
1015 CHEROKEE AVE	80000323	423495002004	SINGLE-FAMILY	31%	0.27	1.0	
912 CHEROKEE AVE	80000324	423495021006	SINGLE-FAMILY	31%	0.24	1.0	
882 DODD RD	80000325	427360013002	SINGLE-FAMILY	31%	0.15	1.0	
941 CHEROKEE AVE	80000329	426995012100	SINGLE-FAMILY	31%	0.27	1.0	
1075 LIVINGSTON AVE	80000330	424860005000	SINGLE-FAMILY	31%	0.13	1.0	
956 HUMBOLDT AVE	80000331	424810021006	SINGLE-FAMILY	31%	0.16	1.0	
763 DODD RD	80000333	421870001001	MULTIFAMILY	50%	0.34	1.9	
937 GORMAN AVE	80000334	424810011003	SINGLE-FAMILY	31%	0.16	1.0	
1056 WINSLOW AVE	80000335	424810008014	SINGLE-FAMILY	31%	0.32	1.0	
891 STRYKER AVE	80000336	423800003022	SINGLE-FAMILY	31%	0.17	1.0	
1020 STRYKER AVE	80000338	422200005000	SINGLE-FAMILY	31%	0.15	1.0	
954 STRYKER AVE	80000339	423800008037	SINGLE-FAMILY	31%	0.26	1.0	
780 DODD RD	80000340	424458015001	SINGLE-FAMILY	31%	0.25	1.0	
1088 STRYKER AVE	80000341	427510008000	SINGLE-FAMILY	31%	0.17	1.0	
931 DODD RD	80000342	424450006002	SINGLE-FAMILY	31%	0.09	1.0	
918 DODD RD	80000343	427360023001	SINGLE-FAMILY	31%	0.16	1.0	
795-97 DODD RD	80000344	421870006005	COMMERCIAL	82%	0.15	1.2	
1090 CHEROKEE AVE	80000345	427250029001	SINGLE-FAMILY	31%	0.57	1.0	
1125 CHEROKEE AVE	80000346	427250002003	SINGLE-FAMILY	31%	0.11	1.0	
1133 CHEROKEE AVE	80000347	427250005003	SINGLE-FAMILY	31%	0.17	1.0	
1141 CHEROKEE AVE	80000348	427250006003	SINGLE-FAMILY	31%	0.17	1.0	
902 DODD RD	80000349	427360006002	SINGLE-FAMILY	31%	0.17	1.0	
922-24 S SMITH AVE	80000350	422020002001	SINGLE-FAMILY	31%	0.21	1.0	
231 E HASKELL ST	80000351	424770032002	SINGLE-FAMILY	31%	0.20	1.0	
922 DODD RD	80000352	427360022001	SINGLE-FAMILY	31%	0.16	1.0	
1078 CHEROKEE AVE	80000353	427250031001	SINGLE-FAMILY	31%	0.20	1.0	
1146 CHEROKEE AVE	80000354	427250025004	SINGLE-FAMILY	31%	0.33	1.0	
1061 GORMAN AVE	80000355	424855001000	SINGLE-FAMILY	31%	0.15	1.0	

Billing List

address	account number	pin number	LUSE	% Impervious	Acres	REFs	Notes
964 HUMBOLDT AVE	80000356	424810019006	SINGLE-FAMILY	31%	0.16	1.0	
267 E HASKELL ST	80000357	424770024002	SINGLE-FAMILY	31%	0.23	1.0	
294 E HURLEY AVE	80000358	422360008002	SINGLE-FAMILY	31%	0.11	1.0	
1099 HALL AVE	80000360	424810003016	SINGLE-FAMILY	31%	0.23	1.0	
147 W WINONA ST	80000361	424458020002	SINGLE-FAMILY	31%	0.11	1.0	
950 OAKDALE AVE	80000363	424330004002	SINGLE-FAMILY	31%	0.11	1.0	
1093 HALL AVE	80000364	424810004016	SINGLE-FAMILY	31%	0.11	1.0	
966 ALLEN AVE	80000365	423800006041	SINGLE-FAMILY	31%	0.27	1.0	
1071 LIVINGSTON AVE	80000366	424860004000	SINGLE-FAMILY	31%	0.13	1.0	
276 E HURLEY AVE	80000368	424770012002	SINGLE-FAMILY	31%	0.11	1.0	
992 BELLOWES ST	80000370	423800008047	SINGLE-FAMILY	31%	0.20	1.0	
905 BELLOWES ST	80000371	423800005025	SINGLE-FAMILY	31%	0.17	1.0	
315 E HURLEY AVE	80000372	424450016001	SINGLE-FAMILY	31%	0.12	1.0	
888 OTTAWA AVE	80000374	423495026001	SINGLE-FAMILY	31%	0.12	1.0	
896 OTTAWA AVE	80000375	423495024001	SINGLE-FAMILY	31%	0.12	1.0	
947 S SMITH AVE	80000376	423495004002	SINGLE-FAMILY	31%	0.15	1.0	
311 E HURLEY AVE	80000378	424450015001	SINGLE-FAMILY	31%	0.14	1.0	
242 MAINZER ST	80000379	424730014002	SINGLE-FAMILY	31%	0.23	1.0	
905 OTTAWA AVE	80000380	423495007006	SINGLE-FAMILY	31%	0.12	1.0	
912 S SMITH AVE	80000381	425700009100	COMMERCIAL	82%	0.12	1.0	
244 MAINZER ST	80000382	424730012002	SINGLE-FAMILY	31%	0.23	1.0	
909 OTTAWA AVE	80000385	423495008006	SINGLE-FAMILY	31%	0.12	1.0	
909 WINSLOW AVE	80000386	423800005023	SINGLE-FAMILY	31%	0.18	1.0	
1109 LIVINGSTON AVE	80000387	424860013000	SINGLE-FAMILY	31%	0.22	1.0	
945 OAKDALE AVE	80000388	423200001000	SINGLE-FAMILY	31%	0.24	1.0	
1014 LIVINGSTON AVE	80000389	424810019009	SINGLE-FAMILY	31%	0.16	1.0	
987 OAKDALE AVE	80000390	425120004000	SINGLE-FAMILY	31%	0.13	1.0	
972 BELLOWES ST	80000391	423800012047	SINGLE-FAMILY	31%	0.45	1.0	
932 ALLEN AVE	80000392	423800006030	SINGLE-FAMILY	31%	0.17	1.0	
856 DEPPE ST	80000393	422010121001	SINGLE-FAMILY	31%	0.20	1.0	
302 E HURLEY AVE	80000394	422360005002	SINGLE-FAMILY	31%	0.11	1.0	
966 BELLOWES ST	80000395	423800006040	SINGLE-FAMILY	31%	0.28	1.0	
1026 CHEROKEE AVE	80000396	423495005003	SINGLE-FAMILY	31%	0.39	1.0	
280 MAINZER ST	80000397	424730003002	SINGLE-FAMILY	31%	0.11	1.0	
1063 GORMAN AVE	80000398	424855002000	SINGLE-FAMILY	31%	0.13	1.0	
895 OTTAWA AVE	80000400	423495005006	SINGLE-FAMILY	31%	0.12	1.0	
976 STRYKER AVE	80000401	423800011050	SINGLE-FAMILY	31%	0.16	1.0	
880 OTTAWA AVE	80000402	423495028001	SINGLE-FAMILY	31%	0.25	1.0	
235 W WINONA ST	80000404	421870013003	SINGLE-FAMILY	31%	0.13	1.0	
982 WINSLOW AVE	80000405	423800010149	SINGLE-FAMILY	31%	0.17	1.0	
258 MAINZER ST	80000406	424730010002	SINGLE-FAMILY	31%	0.23	1.0	
941 GORMAN AVE	80000407	424810001006	SINGLE-FAMILY	31%	0.13	1.0	
987 GORMAN AVE	80000409	424810010006	SINGLE-FAMILY	31%	0.16	1.0	
905 CHEROKEE AVE	80000410	426995005300	MULTIFAMILY	50%	0.23	1.3	
991 STRYKER AVE	80000411	423800005049	SINGLE-FAMILY	31%	0.17	1.0	
272 MAINZER ST	80000412	424730005002	SINGLE-FAMILY	31%	0.11	1.0	
270 E HASKELL ST	80000413	424730005001	SINGLE-FAMILY	31%	0.11	1.0	
861 ALLEN AVE	80000414	428460001000	SINGLE-FAMILY	31%	0.15	1.0	
902 BELLOWES ST	80000415	426670009100	SINGLE-FAMILY	31%	0.19	1.0	
229 W WINONA ST	80000416	421870014003	SINGLE-FAMILY	31%	0.13	1.0	
238 W WINONA ST	80000417	421870012104	SINGLE-FAMILY	31%	0.11	1.0	
955 S ROBERT ST	80000418	424810004008	SINGLE-FAMILY	31%	0.16	1.0	
276 E HASKELL ST	80000419	424730004001	SINGLE-FAMILY	31%	0.11	1.0	
791 DODD RD	80000420	421870005005	SINGLE-FAMILY	31%	0.19	1.0	
895 GORMAN AVE	80000421	424810004103	SINGLE-FAMILY	31%	0.16	1.0	
944 S SMITH AVE	80000422	422020006001	SINGLE-FAMILY	31%	0.10	1.0	
227 W WINONA ST	80000423	421870015003	SINGLE-FAMILY	31%	0.13	1.0	
932 S SMITH AVE	80000424	422020003001	SINGLE-FAMILY	31%	0.10	1.0	
950 BELLOWES ST	80000426	423800008040	SINGLE-FAMILY	31%	0.17	1.0	
893 S ROBERT ST	80000427	424810004001	COMMERCIAL	82%	0.13	1.0	
823 ALLEN AVE	80000428	422010004000	SINGLE-FAMILY	31%	0.16	1.0	
957 GALVIN AVE	80000429	421910002003	SINGLE-FAMILY	31%	0.18	1.0	

Billing List

address	account number	pin number	LUSE	% Impervious	Acres	REFs	Notes
910 OTTAWA AVE	80000430	423495021001	SINGLE-FAMILY	31%	0.12	1.0	
933 DODD RD	80000431	423330003000	SINGLE-FAMILY	31%	0.11	1.0	
1009 HUMBOLDT AVE	80000432	424810004012	SINGLE-FAMILY	31%	0.25	1.0	
958 LIVINGSTON AVE	80000443	424810021008	SINGLE-FAMILY	31%	0.16	1.0	
975 BELLOWES ST	80000445	423800002046	SINGLE-FAMILY	31%	0.17	1.0	
938 CHEROKEE AVE	80000446	423495015006	SINGLE-FAMILY	31%	0.13	1.0	
972 CHEROKEE AVE	80000447	423495020005	SINGLE-FAMILY	31%	0.12	1.0	
1111 LIVINGSTON AVE	80000448	424860014000	SINGLE-FAMILY	31%	0.13	1.0	
967 CHEROKEE AVE	80000449	426995012900	SINGLE-FAMILY	31%	0.13	1.0	
887 OTTAWA AVE	80000450	423495003006	SINGLE-FAMILY	31%	0.12	1.0	
162-64 W ANNAPOLIS ST	80000451	426670006000	SINGLE-FAMILY	31%	0.16	1.0	
913 OTTAWA AVE	80000453	423495010006	SINGLE-FAMILY	31%	0.18	1.0	
999 STRYKER AVE	80000454	423800006049	SINGLE-FAMILY	31%	0.12	1.0	
995 BELLOWES ST	80000456	423800006046	SINGLE-FAMILY	31%	0.17	1.0	
906 OAKDALE AVE	80000457	424330010001	SINGLE-FAMILY	31%	0.17	1.0	
848 ALLEN AVE	80000459	422010129002	SINGLE-FAMILY	31%	0.33	1.0	
347 E BERNARD ST	80000460	423150004001	SINGLE-FAMILY	31%	0.12	1.0	
314 E BERNARD ST	80000461	423150003103	SINGLE-FAMILY	31%	0.22	1.0	
348 E BERNARD ST	80000462	423150003104	SINGLE-FAMILY	31%	0.22	1.0	
141 E BERNARD ST	80000463	420390001011	SINGLE-FAMILY	31%	0.93	1.0	
931 BELLOWES ST	80000464	423800004030	SINGLE-FAMILY	31%	0.17	1.0	
265 E BERNARD ST	80000465	424730028002	SINGLE-FAMILY	31%	0.23	1.0	
155 E BERNARD ST	80000466	428375008002	SINGLE-FAMILY	31%	0.11	1.0	
1063 LIVINGSTON AVE	80000467	424860002000	SINGLE-FAMILY	31%	0.13	1.0	
953 S SMITH AVE	80000468	423495005002	SINGLE-FAMILY	31%	0.15	1.0	
974 S SMITH AVE	80000469	0	NO BILL	0%	0.00	0.0	Doesn't exist
151 E HASKELL ST	80000470	422770013002	SINGLE-FAMILY	31%	0.22	1.0	
130 E BERNARD ST	80000471	424350004001	SINGLE-FAMILY	31%	0.11	1.0	
949 ALLEN AVE	80000472	423800002142	SINGLE-FAMILY	31%	0.17	1.0	
957 S SMITH AVE	80000473	423495006002	SINGLE-FAMILY	31%	0.12	1.0	
1105 S ROBERT ST	80000474	424810008020	SINGLE-FAMILY	31%	0.13	1.0	
883 OTTAWA AVE	80000475	423495002006	MULTIFAMILY	50%	0.25	1.4	Same PIN as 885 Ottawa Ave.
927 DODD RD	80000476	424450007002	SINGLE-FAMILY	31%	0.09	1.0	
928 OTTAWA AVE	80000477	423495017001	SINGLE-FAMILY	31%	0.12	1.0	
895 LIVINGSTON AVE	80000478	424810005002	SINGLE-FAMILY	31%	0.32	1.0	
914 OTTAWA AVE	80000479	423495020001	SINGLE-FAMILY	31%	0.18	1.0	
1084 LIVINGSTON AVE	80000480	427280010000	SINGLE-FAMILY	31%	0.13	1.0	
1088 LIVINGSTON AVE	80000481	427280009000	SINGLE-FAMILY	31%	0.14	1.0	
865 ALLEN AVE	80000482	428460002000	SINGLE-FAMILY	31%	0.15	1.0	
859 DEPPE ST	80000483	422010111202	SINGLE-FAMILY	31%	0.24	1.0	
282 E HURLEY AVE	80000484	424770014002	SINGLE-FAMILY	31%	0.23	1.0	
968 SEMINOLE AVE	80000485	421910019003	SINGLE-FAMILY	31%	0.17	1.0	
129 E BERNARD ST	80000487	420390001013	SINGLE-FAMILY	31%	0.13	1.0	
1119 CHEROKEE AVE	80000488	427250001003	SINGLE-FAMILY	31%	0.11	1.0	
1061 S SMITH AVE	80000489	423495102001	SINGLE-FAMILY	31%	0.35	1.0	
901 OTTAWA AVE	80000490	423495006006	SINGLE-FAMILY	31%	0.12	1.0	
303 E HURLEY AVE	80000491	422360012001	SINGLE-FAMILY	31%	0.11	1.0	
961 S SMITH AVE	80000492	423495007002	SINGLE-FAMILY	31%	0.13	1.0	
974 GORMAN AVE	80000493	424810018007	SINGLE-FAMILY	31%	0.16	1.0	
1093 S SMITH AVE	80000494	423495109001	SINGLE-FAMILY	31%	0.13	1.0	
1039 S ROBERT ST	80000495	424810008009	COMMERCIAL	82%	0.16	1.3	
242 W WINONA ST	80000496	421870013004	SINGLE-FAMILY	31%	0.14	1.0	
900 S SMITH AVE	80000497	425700006000	COMMERCIAL	82%	0.10	0.8	
294 W BERNARD ST	80000498	420450001005	SINGLE-FAMILY	31%	0.25	1.0	
992 ALLEN AVE	80000499	423800008046	SINGLE-FAMILY	31%	0.17	1.0	
985 STRYKER AVE	80000501	423800004049	SINGLE-FAMILY	31%	0.17	1.0	
886 DODD RD	80000502	427360011002	SINGLE-FAMILY	31%	0.16	1.0	
891 OTTAWA AVE	80000503	423495004006	SINGLE-FAMILY	31%	0.12	1.0	
892 OTTAWA AVE	80000504	423495025001	SINGLE-FAMILY	31%	0.12	1.0	
986 GORMAN AVE	80000505	424810015007	SINGLE-FAMILY	31%	0.16	1.0	
990 GORMAN AVE	80000506	424810014007	SINGLE-FAMILY	31%	0.16	1.0	
996 GORMAN AVE	80000507	424810013007	SINGLE-FAMILY	31%	0.18	1.0	

Billing List

address	account number	pin number	LUSE	% Impervious	Acres	REFs	Notes
954 S SMITH AVE	80000508	422020009001	SINGLE-FAMILY	31%	0.10	1.0	
928 CHEROKEE AVE	80000509	423495018006	SINGLE-FAMILY	31%	0.12	1.0	
302 E BERNARD ST	80000510	423150030003	SINGLE-FAMILY	31%	0.07	1.0	
1055 HALL AVE	80000511	424810010013	SINGLE-FAMILY	31%	0.15	1.0	
219 W WINONA ST	80000512	421870016003	SINGLE-FAMILY	31%	0.13	1.0	
222 W WINONA ST	80000513	421870010004	SINGLE-FAMILY	31%	0.28	1.0	
979 CHEROKEE AVE	80000514	426995013300	SINGLE-FAMILY	31%	0.27	1.0	
934 S SMITH AVE	80000515	422020004001	SINGLE-FAMILY	31%	0.10	1.0	
940 S SMITH AVE	80000516	422020005001	SINGLE-FAMILY	31%	0.10	1.0	
298 E BERNARD ST	80000517	423150030203	SINGLE-FAMILY	31%	0.25	1.0	
968 CHEROKEE AVE	80000518	423495021005	SINGLE-FAMILY	31%	0.12	1.0	
140 W BELVIDERE ST	80000519	424458004002	SINGLE-FAMILY	31%	0.22	1.0	
144 E BERNARD ST	80000520	424350002002	SINGLE-FAMILY	31%	0.11	1.0	
946 S SMITH AVE	80000521	422020007001	SINGLE-FAMILY	31%	0.10	1.0	
984 CHEROKEE AVE	80000522	423495017005	SINGLE-FAMILY	31%	0.12	1.0	
804 DODD RD	80000523	424458010002	SINGLE-FAMILY	31%	0.11	1.0	
262 MAINZER ST	80000524	424730008002	SINGLE-FAMILY	31%	0.11	1.0	
885 LIVINGSTON AVE	80000525	424810002002	SINGLE-FAMILY	31%	0.16	1.0	
995 S ROBERT ST	80000526	424810012008	SINGLE-FAMILY	31%	0.17	1.0	
933 CHEROKEE AVE	80000527	422830012100	SINGLE-FAMILY	31%	0.17	1.0	
955 DODD RD	80000528	422020009002	SINGLE-FAMILY	31%	0.10	1.0	
970 DODD RD	80000529	420430001001	SINGLE-FAMILY	31%	0.12	1.0	
228 W WINONA ST	80000530	421870012004	SINGLE-FAMILY	31%	0.17	1.0	
1070 HUMBOLDT AVE	80000531	424855032000	SINGLE-FAMILY	31%	0.13	1.0	
900 OTTAWA AVE	80000532	423495023001	SINGLE-FAMILY	31%	0.12	1.0	
1077 S SMITH AVE	80000533	423495105001	SINGLE-FAMILY	31%	0.19	1.0	
962 CHEROKEE AVE	80000534	423495024005	SINGLE-FAMILY	31%	0.18	1.0	
899 ALLEN AVE	80000535	423800004026	SINGLE-FAMILY	31%	0.43	1.0	
1075 S SMITH AVE	80000536	423495104001	SINGLE-FAMILY	31%	0.19	1.0	
295 E HASKELL ST	80000537	422360011002	SINGLE-FAMILY	31%	0.32	1.0	
971 FELIX ST	80000539	421970012200	SINGLE-FAMILY	31%	0.19	1.0	
1055 LIVINGSTON AVE	80000540	424810011010	SINGLE-FAMILY	31%	0.16	1.0	
1104 CHEROKEE AVE	80000541	427250023001	SINGLE-FAMILY	31%	0.21	1.0	
1164 CHEROKEE AVE	80000542	427250020004	SINGLE-FAMILY	31%	0.28	1.0	
897 OHIO ST	80000543	424450013001	SINGLE-FAMILY	31%	0.30	1.0	
183 E HURLEY AVE	80000544	421540009001	SINGLE-FAMILY	31%	0.18	1.0	
1065 HALL AVE	80000545	427510002000	SINGLE-FAMILY	31%	0.16	1.0	
989 GORMAN AVE	80000546	424810011006	SINGLE-FAMILY	31%	0.16	1.0	
285 E BERNARD ST	80000547	424730033002	SINGLE-FAMILY	31%	0.17	1.0	
126 E BERNARD ST	80000548	424350003001	SINGLE-FAMILY	31%	0.11	1.0	
999 SEMINOLE AVE	80000549	420180001029	SINGLE-FAMILY	31%	0.12	1.0	
1079 GORMAN AVE	80000550	424855006000	SINGLE-FAMILY	31%	0.26	1.0	
482 W ANNAPOLIS ST	80000551	422830003000	SINGLE-FAMILY	31%	0.11	1.0	
484 W ANNAPOLIS ST	80000552	422830004000	SINGLE-FAMILY	31%	0.13	1.0	
954 CHEROKEE AVE	80000553	423495025005	SINGLE-FAMILY	31%	0.15	1.0	
294 E ANNAPOLIS ST	80000555	422360008001	SINGLE-FAMILY	31%	0.12	1.0	
243 W CURTICE ST	80000556	421870006002	SINGLE-FAMILY	31%	0.14	1.0	
937 OTTAWA AVE	80000557	423495014006	SINGLE-FAMILY	31%	0.25	1.0	
931 OTTAWA AVE	80000558	423495012006	SINGLE-FAMILY	31%	0.12	1.0	
243 W WINONA ST	80000559	421870011003	SINGLE-FAMILY	31%	0.13	1.0	
1016 STRYKER AVE	80000560	422200004000	SINGLE-FAMILY	31%	0.15	1.0	
920 BELLOWES ST	80000562	423800010131	SINGLE-FAMILY	31%	0.24	1.0	
1015 HUMBOLDT AVE	80000563	424810006012	SINGLE-FAMILY	31%	0.17	1.0	
904 DODD RD	80000564	427360005002	SINGLE-FAMILY	31%	0.14	1.0	
950 CHEROKEE AVE	80000565	423495026005	SINGLE-FAMILY	31%	0.15	1.0	
937 CHEROKEE AVE	80000566	422830013000	SINGLE-FAMILY	31%	0.17	1.0	
478 W ANNAPOLIS ST	80000567	422830002100	UNDEVELOPED	0%	0.11	0.0	House torn down; vacant lot; green area
998 CHEROKEE AVE	80000568	423495007303	SINGLE-FAMILY	31%	0.17	1.0	
268 E BERNARD ST	80000569	425370006001	SINGLE-FAMILY	31%	0.11	1.0	
148 E BERNARD ST	80000570	424350003002	SINGLE-FAMILY	31%	0.11	1.0	
1003 CHEROKEE AVE	80000571	423495001004	SINGLE-FAMILY	31%	0.17	1.0	
1119 OTTAWA AVE	80000572	427250002004	SINGLE-FAMILY	31%	0.28	1.0	

Billing List

address	account number	pin number	LUSE	% Impervious	Acres	REFs	Notes
1095 CHEROKEE AVE	80000573	427250005002	SINGLE-FAMILY	31%	0.11	1.0	
1120 OTTAWA AVE	80000574	423495130003	SINGLE-FAMILY	31%	0.45	1.0	
1180 DELAWARE AVE	80000575	427250020006	SINGLE-FAMILY	31%	0.12	1.0	
976 CHEROKEE AVE	80000576	423495019005	SINGLE-FAMILY	31%	0.12	1.0	
986 CHEROKEE AVE	80000577	423495016005	SINGLE-FAMILY	31%	0.12	1.0	
992 CHEROKEE AVE	80000578	423495007503	SINGLE-FAMILY	31%	0.15	1.0	
963 BELLOWES ST	80000579	423800005041	SINGLE-FAMILY	31%	0.31	1.0	
1194 DELAWARE AVE	80000580	427250018006	SINGLE-FAMILY	31%	0.42	1.0	
161 E HASKELL ST	80000581	423350010002	SINGLE-FAMILY	31%	0.22	1.0	
281 E BERNARD ST	80000582	424730032002	SINGLE-FAMILY	31%	0.16	1.0	
264 E BERNARD ST	80000583	425370008001	SINGLE-FAMILY	31%	0.21	1.0	
1089 STRYKER AVE	80000584	420180006008	SINGLE-FAMILY	31%	0.18	1.0	
169 E BERNARD ST	80000585	428375013002	SINGLE-FAMILY	31%	0.20	1.0	
956 WINSLOW AVE	80000586	423800008038	SINGLE-FAMILY	31%	0.17	1.0	
988 CHEROKEE AVE	80000587	423495015005	SINGLE-FAMILY	31%	0.12	1.0	
994 CHEROKEE AVE	80000588	423495007403	SINGLE-FAMILY	31%	0.17	1.0	
911 CHEROKEE AVE	80000589	426995005400	SINGLE-FAMILY	31%	0.11	1.0	
949 DODD RD	80000590	422020011002	SINGLE-FAMILY	31%	0.10	1.0	
235 E HURLEY AVE	80000591	424770031001	SINGLE-FAMILY	31%	0.11	1.0	
1009 STRYKER AVE	80000592	421430009000	SINGLE-FAMILY	31%	0.17	1.0	
1099 HUMBOLDT AVE	80000593	424810016017	SINGLE-FAMILY	31%	0.14	1.0	
954 HUMBOLDT AVE	80000594	424810022006	SINGLE-FAMILY	31%	0.16	1.0	
1101 S SMITH AVE	80000595	423495111001	SINGLE-FAMILY	31%	0.13	1.0	
978 WINSLOW AVE	80000596	423800011049	SINGLE-FAMILY	31%	0.17	1.0	
929 CHEROKEE AVE	80000597	426995005600	SINGLE-FAMILY	31%	0.12	1.0	
934 OTTAWA AVE	80000598	423495016001	SINGLE-FAMILY	31%	0.12	1.0	
264 E HURLEY AVE	80000599	424770009002	SINGLE-FAMILY	31%	0.11	1.0	
1135 S SMITH AVE	80000600	423495105003	SINGLE-FAMILY	31%	0.16	1.0	
977 SEMINOLE AVE	80000601	420180003029	SINGLE-FAMILY	31%	0.15	1.0	
936 OTTAWA AVE	80000602	423495015001	SINGLE-FAMILY	31%	0.14	1.0	
930 DODD RD	80000603	427360019001	SINGLE-FAMILY	31%	0.16	1.0	
892 HUMBOLDT AVE	80000604	424810020003	SINGLE-FAMILY	31%	0.16	1.0	
908 ALLEN AVE	80000605	423800006025	SINGLE-FAMILY	31%	0.16	1.0	
1056 HALL AVE	80000606	424810015012	SINGLE-FAMILY	31%	0.17	1.0	
932 OAKDALE AVE	80000607	424330019001	SINGLE-FAMILY	31%	0.31	1.0	
254 E HURLEY AVE	80000609	424770007002	SINGLE-FAMILY	31%	0.11	1.0	
940 CHEROKEE AVE	80000610	423495028005	SINGLE-FAMILY	31%	0.25	1.0	
271 E HASKELL ST	80000612	424770022002	SINGLE-FAMILY	31%	0.11	1.0	
900 BELLOWES ST	80000613	426670009000	SINGLE-FAMILY	31%	0.15	1.0	
1004 CHEROKEE AVE	80000614	423495006103	SINGLE-FAMILY	31%	0.17	1.0	
1008 CHEROKEE AVE	80000615	423495006003	SINGLE-FAMILY	31%	0.17	1.0	
1012 LIVINGSTON AVE	80000616	0	SINGLE-FAMILY	31%	0.16	1.0	
958 SEMINOLE AVE	80000617	421910022003	SINGLE-FAMILY	31%	0.15	1.0	
134 E BERNARD ST	80000618	424350005001	SINGLE-FAMILY	31%	0.12	1.0	
270 E HURLEY AVE	80000619	424770011002	SINGLE-FAMILY	31%	0.11	1.0	
963 CHEROKEE AVE	80000620	426995014300	SINGLE-FAMILY	31%	0.15	1.0	
976 SEMINOLE AVE	80000622	421910017003	SINGLE-FAMILY	31%	0.14	1.0	
980 CHEROKEE AVE	80000624	423495018005	SINGLE-FAMILY	31%	0.12	1.0	
189 W WINONA ST	80000625	421870007105	COMMERCIAL	82%	0.11	0.9	
965 ALLEN AVE	80000626	423800005042	SINGLE-FAMILY	31%	0.14	1.0	
940 OTTAWA AVE	80000627	423495028002	SINGLE-FAMILY	31%	0.13	1.0	
974 DODD RD	80000628	420430001004	SINGLE-FAMILY	31%	0.11	1.0	
941 OTTAWA AVE	80000629	423495002005	SINGLE-FAMILY	31%	0.25	1.0	
1061 HUMBOLDT AVE	80000630	424810010017	SINGLE-FAMILY	31%	0.33	1.0	
458 E BERNARD ST	80000631	423410003003	SINGLE-FAMILY	31%	0.13	1.0	
1101 HALL AVE	80000632	424120006000	SINGLE-FAMILY	31%	0.15	1.0	
917 CHEROKEE AVE	80000633	426995005500	SINGLE-FAMILY	31%	0.12	1.0	
1081 S SMITH AVE	80000634	423495107001	SINGLE-FAMILY	31%	0.19	1.0	
902 OAKDALE AVE	80000635	424330008101	SINGLE-FAMILY	31%	0.22	1.0	
1048 WINSLOW AVE	80000636	424810007014	SINGLE-FAMILY	31%	0.16	1.0	
1091 LIVINGSTON AVE	80000637	424860010000	SINGLE-FAMILY	31%	0.26	1.0	
1089 HUMBOLDT AVE	80000638	424810014017	SINGLE-FAMILY	31%	0.33	1.0	

Billing List

address	account number	pin number	LUSE	% Impervious	Acres	REFs	Notes
849 DEPPE ST	80000639	422010108002	SINGLE-FAMILY	31%	0.27	1.0	
293 E HURLEY AVE	80000640	422360009001	SINGLE-FAMILY	31%	0.11	1.0	
880 S SMITH AVE	80000641	425700002000	COMMERCIAL	82%	0.13	1.1	
250 W CURTICE ST	80000642	421870008003	SINGLE-FAMILY	31%	0.13	1.0	
888 DODD RD	80000644	427360010002	SINGLE-FAMILY	31%	0.16	1.0	
855 DEPPE ST	80000645	422010110102	SINGLE-FAMILY	31%	0.18	1.0	
964 CHEROKEE AVE	80000646	423495022005	SINGLE-FAMILY	31%	0.12	1.0	
281 MAINZER ST	80000647	424730034101	SINGLE-FAMILY	31%	0.16	1.0	
888 S SMITH AVE	80000648	425700004000	COMMERCIAL	82%	0.10	0.8	
786 DODD RD	80000649	424458012001	SINGLE-FAMILY	31%	0.11	1.0	
946 1/2 S ROBERT ST	80000650	0	COMMERCIAL	82%	0.46	3.6	
1102 HALL AVE	80000651	424810006017	SINGLE-FAMILY	31%	0.24	1.0	
931 CHEROKEE AVE	80000652	426995005700	SINGLE-FAMILY	31%	0.12	1.0	
881 OHIO ST	80000654	424450010101	SINGLE-FAMILY	31%	0.30	1.0	
246 W CURTICE ST	80000655	421870007003	SINGLE-FAMILY	31%	0.13	1.0	
249 W CURTICE ST	80000656	421870007002	SINGLE-FAMILY	31%	0.14	1.0	
944 OTTAWA AVE	80000657	423495027002	SINGLE-FAMILY	31%	0.12	1.0	
205 W WINONA ST	80000658	421870011005	SINGLE-FAMILY	31%	0.20	1.0	
965 S SMITH AVE	80000659	423495008002	SINGLE-FAMILY	31%	0.13	1.0	
991 S SMITH AVE	80000661	423495008303	COMMERCIAL	82%	0.17	1.4	
203 E STANLEY AVE	80000662	424825005100	SINGLE-FAMILY	31%	0.21	1.0	
950 S SMITH AVE	80000663	422020008001	SINGLE-FAMILY	31%	0.10	1.0	
960 BELLOWES ST	80000664	423800007040	SINGLE-FAMILY	31%	0.17	1.0	
1152-54 S ROBERT ST	80000665	420170001061	COMMERCIAL	82%	0.13	1.0	
1023 CHEROKEE AVE	80000667	423495002304	SINGLE-FAMILY	31%	0.15	1.0	
233 W CURTICE ST	80000668	421870003002	SINGLE-FAMILY	31%	0.15	1.0	
1107 OAKDALE AVE	80000669	0	SINGLE-FAMILY	31%	0.30	1.0	
242 W CURTICE ST	80000670	421870006003	SINGLE-FAMILY	31%	0.13	1.0	
204 W WINONA ST	80000671	421870005004	SINGLE-FAMILY	31%	0.14	1.0	
1109 HUMBOLDT AVE	80000673	424810018017	SINGLE-FAMILY	31%	0.20	1.0	
267 E HURLEY AVE	80000674	424770024001	SINGLE-FAMILY	31%	0.23	1.0	
768 DODD RD	80000675	424458017001	SINGLE-FAMILY	31%	0.14	1.0	
238 W CURTICE ST	80000676	421870005003	SINGLE-FAMILY	31%	0.13	1.0	
989 S SMITH AVE	80000677	423495008203	COMMERCIAL	82%	0.14	1.1	
1336 DELAWARE AVE	80000678	420180005050	SINGLE-FAMILY	31%	0.36	1.0	
1023 S SMITH AVE	80000679	422375003002	SINGLE-FAMILY	31%	0.15	1.0	
258 E BERNARD ST	80000680	421970017800	SINGLE-FAMILY	31%	0.19	1.0	
983 S SMITH AVE	80000681	0	NO BILL	0%	0.00	0.0	Doesn't exist
1027 S SMITH AVE	80000682	422375004002	SINGLE-FAMILY	31%	0.15	1.0	
833 DEPPE ST	80000683	422010103002	SINGLE-FAMILY	31%	0.10	1.0	
270 E BERNARD ST	80000684	425370005001	SINGLE-FAMILY	31%	0.21	1.0	
958 S SMITH AVE	80000685	422020010001	SINGLE-FAMILY	31%	0.10	1.0	
917 BELLOWES ST	80000687	423800003030	SINGLE-FAMILY	31%	0.23	1.0	
1078 HALL AVE	80000688	424810002017	SINGLE-FAMILY	31%	0.28	1.0	
1085 OAKDALE AVE	80000689	421360011001	SINGLE-FAMILY	31%	0.17	1.0	
411 E BERNARD ST	80000690	423410019002	SINGLE-FAMILY	31%	0.25	1.0	
884 CHEROKEE AVE	80000691	423495027006	SINGLE-FAMILY	31%	0.16	1.0	Same PIN as 886 Cherokee Ave.
1116 HALL AVE	80000692	424810009017	SINGLE-FAMILY	31%	0.17	1.0	
235 W CURTICE ST	80000693	421870004002	SINGLE-FAMILY	31%	0.15	1.0	
237 W CURTICE ST	80000694	421870005002	SINGLE-FAMILY	31%	0.14	1.0	
905 HUMBOLDT AVE	80000695	424810005004	SINGLE-FAMILY	31%	0.16	1.0	
1055 S SMITH AVE	80000696	422375010102	SINGLE-FAMILY	31%	0.15	1.0	
905 STRYKER AVE	80000697	423800005022	SINGLE-FAMILY	31%	0.28	1.0	
888 CHEROKEE AVE	80000698	423495026006	SINGLE-FAMILY	31%	0.15	1.0	
1019 S SMITH AVE	80000699	422375002002	SINGLE-FAMILY	31%	0.15	1.0	
1111 S SMITH AVE	80000700	423495114001	SINGLE-FAMILY	31%	0.11	1.0	
971 LIVINGSTON AVE	80000702	424810006007	SINGLE-FAMILY	31%	0.16	1.0	
1072 STRYKER AVE	80000703	427510011000	SINGLE-FAMILY	31%	0.14	1.0	
977 LIVINGSTON AVE	80000704	424810008007	SINGLE-FAMILY	31%	0.16	1.0	
1043 S ROBERT ST	80000705	424810009009	SINGLE-FAMILY	31%	0.16	1.0	
223 W CURTICE ST	80000706	421870001002	SINGLE-FAMILY	31%	0.12	1.0	
1039 S SMITH AVE	80000707	422375008002	SINGLE-FAMILY	31%	0.16	1.0	

Billing List

address	account number	pin number	LUSE	% Impervious	Acres	REFs	Notes
1007 CHEROKEE AVE	80000708	423495001204	SINGLE-FAMILY	31%	0.21	1.0	
1101 CHEROKEE AVE	80000709	427250006002	SINGLE-FAMILY	31%	0.11	1.0	
1088 S ROBERT ST	80000711	422980007000	SINGLE-FAMILY	31%	0.39	1.0	
1010 CHEROKEE AVE	80000712	420400001012	SINGLE-FAMILY	31%	0.48	1.0	
1212 DELAWARE AVE	80000713	427250011006	SINGLE-FAMILY	31%	0.18	1.0	
1087 STRYKER AVE	80000714	420180007008	SINGLE-FAMILY	31%	0.25	1.0	
267 MAINZER ST	80000715	424730030001	SINGLE-FAMILY	31%	0.11	1.0	
1035 S SMITH AVE	80000716	422375007002	SINGLE-FAMILY	31%	0.13	1.0	
1045 S SMITH AVE	80000717	422375009002	SINGLE-FAMILY	31%	0.12	1.0	
110 W BERNARD ST	80000718	428440004000	SINGLE-FAMILY	31%	0.15	1.0	
140 E HASKELL ST	80000719	420390001004	SINGLE-FAMILY	31%	1.79	1.0	
830 DEPPE ST	80000720	422010128001	SINGLE-FAMILY	31%	0.18	1.0	
1083 LIVINGSTON AVE	80000721	424860007000	SINGLE-FAMILY	31%	0.13	1.0	
1067 OAKDALE AVE	80000722	421360005001	SINGLE-FAMILY	31%	0.16	1.0	
879 S SMITH AVE OLD	80000723	423495001001	COMMERCIAL	82%	0.08	0.7	
953 HALL AVE	80000724	423800003037	SINGLE-FAMILY	31%	0.17	1.0	
1046 CHEROKEE AVE	80000725	423495004003	SINGLE-FAMILY	31%	0.13	1.0	
1017 HALL AVE	80000726	424810008013	SINGLE-FAMILY	31%	0.18	1.0	
1084 OTTAWA AVE	80000727	423495125001	SINGLE-FAMILY	31%	0.23	1.0	
1092 OTTAWA AVE	80000728	423495123001	SINGLE-FAMILY	31%	0.19	1.0	
178 MAINZER ST	80000729	428375002002	SINGLE-FAMILY	31%	0.22	1.0	
952 OTTAWA AVE	80000730	423495025002	SINGLE-FAMILY	31%	0.12	1.0	
967 OTTAWA AVE	80000731	423495008005	SINGLE-FAMILY	31%	0.12	1.0	
930 MANOMIN AVE	80000732	422020017002	SINGLE-FAMILY	31%	0.17	1.0	
1062 OTTAWA AVE	80000733	423495129001	SINGLE-FAMILY	31%	0.16	1.0	
944 HALL AVE	80000734	423800002036	SINGLE-FAMILY	31%	0.34	1.0	
962 OTTAWA AVE	80000735	423495023002	SINGLE-FAMILY	31%	0.18	1.0	
906 S SMITH AVE	80000736	425700007000	COMMERCIAL	82%	0.10	0.8	
1056 OTTAWA AVE	80000737	422375011002	SINGLE-FAMILY	31%	0.13	1.0	
1060 OTTAWA AVE	80000738	423495130001	SINGLE-FAMILY	31%	0.19	1.0	
1040 S SMITH AVE	80000739	422375014001	SINGLE-FAMILY	31%	0.13	1.0	
870 DODD RD	80000740	428325008000	COMMERCIAL	82%	0.10	0.8	
154 E BERNARD ST	80000741	424350004002	SINGLE-FAMILY	31%	0.12	1.0	
227 W CURTICE ST	80000742	421870002002	SINGLE-FAMILY	31%	0.15	1.0	
883 STRYKER AVE	80000743	423800002022	SINGLE-FAMILY	31%	0.17	1.0	
1069 HALL AVE	80000744	427510003000	SINGLE-FAMILY	31%	0.17	1.0	
951 BELLOWS ST	80000745	423800003041	SINGLE-FAMILY	31%	0.17	1.0	
190 MAINZER ST	80000746	425120015000	SINGLE-FAMILY	31%	0.27	1.0	
1048 OTTAWA AVE	80000747	422375013002	SINGLE-FAMILY	31%	0.13	1.0	
932 CHEROKEE AVE	80000748	423495017006	SINGLE-FAMILY	31%	0.12	1.0	
995 ALLEN AVE	80000749	423800006045	SINGLE-FAMILY	31%	0.17	1.0	
241 E BERNARD ST	80000750	424730021002	SINGLE-FAMILY	31%	0.21	1.0	
890 DODD RD	80000751	427360009002	SINGLE-FAMILY	31%	0.16	1.0	
908 CHEROKEE AVE	80000752	423495022006	SINGLE-FAMILY	31%	0.12	1.0	
973 HUMBOLDT AVE	80000753	424810007005	SINGLE-FAMILY	31%	0.24	1.0	
275 E BERNARD ST	80000754	424730030002	SINGLE-FAMILY	31%	0.11	1.0	
1069 S ROBERT ST	80000755	427280004000	SINGLE-FAMILY	31%	0.18	1.0	
866 ALLEN AVE	80000756	422010123002	SINGLE-FAMILY	31%	0.21	1.0	
284 E ANNAPOLIS ST	80000757	424770016001	SINGLE-FAMILY	31%	0.26	1.0	
1033 OAKDALE AVE	80000758	425373001000	PARKS AND RECREATION	0%	1.33	0.0	
1040 OTTAWA AVE	80000759	422375016002	SINGLE-FAMILY	31%	0.26	1.0	
166 MAINZER ST	80000760	428375005002	SINGLE-FAMILY	31%	0.21	1.0	
1076 GORMAN AVE	80000761	424860030000	SINGLE-FAMILY	31%	0.13	1.0	
120 E BERNARD ST	80000762	424350002001	SINGLE-FAMILY	31%	0.12	1.0	
1086 HUMBOLDT AVE	80000763	424855028000	SINGLE-FAMILY	31%	0.13	1.0	
934 MANOMIN AVE	80000764	422020017102	SINGLE-FAMILY	31%	0.15	1.0	
882 STRYKER AVE	80000765	423800010021	SINGLE-FAMILY	31%	0.17	1.0	
886 STRYKER AVE	80000766	423800009021	SINGLE-FAMILY	31%	0.17	1.0	
230 E HURLEY AVE	80000767	424330015001	SINGLE-FAMILY	31%	0.13	1.0	
975 GALVIN AVE	80000768	421910007003	UNDEVELOPED	0%	0.11	0.0	
898 DELAWARE AVE	80000769	422830006000	SINGLE-FAMILY	31%	0.13	1.0	
863 BIDWELL ST	80000770	422010112001	SINGLE-FAMILY	31%	0.20	1.0	

Billing List

address	account number	pin number	LUSE	% Impervious	Acres	REFs	Notes
994 OTTAWA AVE	80000772	423495008603	SINGLE-FAMILY	31%	0.14	1.0	
198 W BERNARD ST	80000773	420180001207	SINGLE-FAMILY	31%	0.23	1.0	
1085 S ROBERT ST	80000774	427280007000	COMMERCIAL	82%	0.24	1.9	
963 OTTAWA AVE	80000775	423495007005	SINGLE-FAMILY	31%	0.24	1.0	
24 E BERNARD ST	80000776	424810002111	SINGLE-FAMILY	31%	0.14	1.0	
248 W WINONA ST	80000777	421870014004	SINGLE-FAMILY	31%	0.14	1.0	
909 GORMAN AVE	80000778	424810006003	SINGLE-FAMILY	31%	0.16	1.0	
384 E BERNARD ST	80000779	424750030000	SINGLE-FAMILY	31%	0.36	1.0	
255 E HURLEY AVE	80000780	424770026001	SINGLE-FAMILY	31%	0.11	1.0	
226 W CURTICE ST	80000781	421870002003	SINGLE-FAMILY	31%	0.15	1.0	
980 OTTAWA AVE	80000782	423495018002	SINGLE-FAMILY	31%	0.12	1.0	
922 CHEROKEE AVE	80000783	423495019006	SINGLE-FAMILY	31%	0.12	1.0	
956 OTTAWA AVE	80000784	423495024002	SINGLE-FAMILY	31%	0.18	1.0	
1106 HALL AVE	80000785	424810022017	SINGLE-FAMILY	31%	0.17	1.0	
1051 OTTAWA AVE	80000786	427250004001	SINGLE-FAMILY	31%	0.16	1.0	
161 W WINONA ST	80000787	424458017002	SINGLE-FAMILY	31%	0.17	1.0	
140 E BERNARD ST	80000788	424350001002	SINGLE-FAMILY	31%	0.12	1.0	
1071 OTTAWA AVE	80000789	427250009001	SINGLE-FAMILY	31%	0.32	1.0	
1044 OTTAWA AVE	80000790	422375014002	SINGLE-FAMILY	31%	0.13	1.0	
232 W CURTICE ST	80000791	421870003003	SINGLE-FAMILY	31%	0.13	1.0	
943 LIVINGSTON AVE	80000792	424810002007	SINGLE-FAMILY	31%	0.16	1.0	
1002 HALL AVE	80000793	424810002012	SINGLE-FAMILY	31%	0.16	1.0	
170 MAINZER ST	80000794	428375003002	SINGLE-FAMILY	31%	0.11	1.0	
1095 OAKDALE AVE	80000796	0	SINGLE-FAMILY	31%	0.28	1.0	
1080 GORMAN AVE	80000797	424860029000	SINGLE-FAMILY	31%	0.13	1.0	
366 W BERNARD ST	80000798	420180001030	COMMERCIAL	82%	1.57	12.4	Same PIN as 360 W. Bernard St.
239 E BERNARD ST	80000799	424730020002	SINGLE-FAMILY	31%	0.23	1.0	
991 SEMINOLE AVE	80008000	420180002029	SINGLE-FAMILY	31%	0.15	1.0	
1052 OTTAWA AVE	80008001	422375012002	SINGLE-FAMILY	31%	0.13	1.0	
970 OTTAWA AVE	80008002	423495021002	SINGLE-FAMILY	31%	0.12	1.0	
1079 HUMBOLDT AVE	80008003	424810013017	SINGLE-FAMILY	31%	0.17	1.0	
1041 LIVINGSTON AVE	80008004	424810009010	SINGLE-FAMILY	31%	0.16	1.0	
914 DELAWARE AVE	80008005	422830009000	SINGLE-FAMILY	31%	0.13	1.0	
902 LIVINGSTON AVE	80008006	424810020301	SINGLE-FAMILY	31%	0.20	1.0	
200 W WINONA ST	80008007	421870004004	SINGLE-FAMILY	31%	0.14	1.0	
250 E BERNARD ST	80008008	421970017600	SINGLE-FAMILY	31%	0.19	1.0	
1048 S SMITH AVE	80008009	422375016001	SINGLE-FAMILY	31%	0.20	1.0	
904 DELAWARE AVE	80008010	422830007000	SINGLE-FAMILY	31%	0.13	1.0	
1079 OAKDALE AVE	80008011	421360008001	SINGLE-FAMILY	31%	0.17	1.0	
1058 OTTAWA AVE	80008012	423495130101	SINGLE-FAMILY	31%	0.10	1.0	
930 HALL AVE	80008013	424870008100	SINGLE-FAMILY	31%	0.21	1.0	
821 ALLEN AVE	80008014	422010003000	SINGLE-FAMILY	31%	0.31	1.0	
1027 CHEROKEE AVE	80008015	423495003004	SINGLE-FAMILY	31%	0.30	1.0	
1116 CHEROKEE AVE	80008016	427250020001	SINGLE-FAMILY	31%	0.13	1.0	
222 W CURTICE ST	80008017	421870001003	SINGLE-FAMILY	31%	0.21	1.0	
1097 OTTAWA AVE	80008018	427250015001	SINGLE-FAMILY	31%	0.13	1.0	
1100 GORMAN AVE	80008019	424860024000	SINGLE-FAMILY	31%	0.16	1.0	
1055 OTTAWA AVE	80008021	427250005001	SINGLE-FAMILY	31%	0.16	1.0	
254 W CURTICE ST	80008022	421870009003	SINGLE-FAMILY	31%	0.13	1.0	
920 OTTAWA AVE	80008023	423495019001	SINGLE-FAMILY	31%	0.18	1.0	
186 MAINZER ST	80008024	425120012000	SINGLE-FAMILY	31%	0.12	1.0	
985 CHEROKEE AVE	80008025	426995014700	SINGLE-FAMILY	31%	0.16	1.0	
1105 S SMITH AVE	80008026	423495113001	SINGLE-FAMILY	31%	0.13	1.0	
1067 S ROBERT ST	80008027	427280002000	SINGLE-FAMILY	31%	0.14	1.0	
988 SEMINOLE AVE	80008028	421910015003	SINGLE-FAMILY	31%	0.11	1.0	
900 CHEROKEE AVE	80008029	423495024006	SINGLE-FAMILY	31%	0.12	1.0	
857 BIDWELL ST	80008030	422010108001	SINGLE-FAMILY	31%	0.10	1.0	
910 DELAWARE AVE	80008031	422830008000	SINGLE-FAMILY	31%	0.13	1.0	
1000 OAKDALE AVE	80008032	424330017002	SINGLE-FAMILY	31%	0.08	1.0	
926 DELAWARE AVE	80008033	422830011000	SINGLE-FAMILY	31%	0.13	1.0	
155 W WINONA ST	80008034	424458018002	SINGLE-FAMILY	31%	0.14	1.0	
935-37 BELLOWS ST	80008035	423800005030	SINGLE-FAMILY	31%	0.17	1.0	

Billing List

address	account number	pin number	LUSE	% Impervious	Acres	REFs	Notes
943 S ROBERT ST	80000836	424810001008	COMMERCIAL	82%	0.13	1.0	
1051 LIVINGSTON AVE	80000837	424810010010	SINGLE-FAMILY	31%	0.16	1.0	
825 ALLEN AVE	80000838	422010005000	SINGLE-FAMILY	31%	0.14	1.0	
965 GORMAN AVE	80000839	424810006006	SINGLE-FAMILY	31%	0.16	1.0	
1021 KRUSE ST	80000840	424350008001	SINGLE-FAMILY	31%	0.23	1.0	
1020 KRUSE ST	80000841	424350007002	SINGLE-FAMILY	31%	0.24	1.0	
963 GORMAN AVE	80000842	424810005006	SINGLE-FAMILY	31%	0.16	1.0	
1018 KRUSE ST	80000843	424350006002	SINGLE-FAMILY	31%	0.15	1.0	
964 DELAWARE AVE	80000844	426995012800	SINGLE-FAMILY	31%	0.14	1.0	
952 GORMAN AVE	80000845	424810022007	SINGLE-FAMILY	31%	0.16	1.0	
920 DELAWARE AVE	80000846	422830010000	SINGLE-FAMILY	31%	0.13	1.0	
990 OTTAWA AVE	80000847	423495015002	SINGLE-FAMILY	31%	0.12	1.0	
983 GORMAN AVE	80000848	424810009006	SINGLE-FAMILY	31%	0.16	1.0	
1126 S SMITH AVE	80000849	423495102002	SINGLE-FAMILY	31%	0.23	1.0	
948 HUMBOLDT AVE	80000850	424810024106	SINGLE-FAMILY	31%	0.13	1.0	
930 DELAWARE AVE	80000851	422830012000	SINGLE-FAMILY	31%	0.18	1.0	
865 DODD RD	80000852	420070002077	SINGLE-FAMILY	31%	0.24	1.0	
946 BELLOWS ST	80000853	423800009040	SINGLE-FAMILY	31%	0.17	1.0	
879 ALLEN AVE	80000854	423800002126	SINGLE-FAMILY	31%	0.25	1.0	
1065 GORMAN AVE	80000855	424855004000	SINGLE-FAMILY	31%	0.26	1.0	
1130 DELAWARE AVE	80000856	427250030003	SINGLE-FAMILY	31%	0.22	1.0	
184 MAINZER ST	80000857	425120011000	SINGLE-FAMILY	31%	0.12	1.0	
860 DODD RD	80000858	428325005000	SINGLE-FAMILY	31%	0.15	1.0	
959 CHEROKEE AVE	80000859	426995012700	SINGLE-FAMILY	31%	0.15	1.0	
28 W ANNAPOLIS ST	80000860	423800002020	SINGLE-FAMILY	31%	0.31	1.0	
1103 S SMITH AVE	80000861	423495112001	SINGLE-FAMILY	31%	0.13	1.0	
1059 OTTAWA AVE	80000862	427250007001	SINGLE-FAMILY	31%	0.26	1.0	
1015 KRUSE ST	80000863	424350006001	SINGLE-FAMILY	31%	0.15	1.0	
954 WINSLOW AVE	80000864	423800009038	SINGLE-FAMILY	31%	0.17	1.0	
886 S SMITH AVE	80000865	425700002100	COMMERCIAL	82%	0.08	0.6	
991-LS DODD RD	80000866	0	NO BILL	0%	0.00	0.0	Lawn Sprinkler
839 BIDWELL ST	80000867	422010107001	SINGLE-FAMILY	31%	0.20	1.0	
975 WINSLOW AVE	80000868	423800001048	SINGLE-FAMILY	31%	0.28	1.0	
984 OTTAWA AVE	80000869	423495017002	SINGLE-FAMILY	31%	0.12	1.0	
861 DODD RD	80000870	420070001076	SINGLE-FAMILY	31%	0.17	1.0	
1144 DELAWARE AVE	80000871	427250025003	SINGLE-FAMILY	31%	0.15	1.0	
914 GORMAN AVE	80000872	424810016002	SINGLE-FAMILY	31%	0.16	1.0	
305 E BERNARD ST	80000873	423150004102	SINGLE-FAMILY	31%	0.11	1.0	
1080 LIVINGSTON AVE	80000874	427280011000	SINGLE-FAMILY	31%	0.13	1.0	
1002 HUMBOLDT AVE	80000875	424810022111	SINGLE-FAMILY	31%	0.18	1.0	
959 BELLOWS ST	80000876	423800004041	SINGLE-FAMILY	31%	0.17	1.0	
171 E BERNARD ST	80000877	428375014002	SINGLE-FAMILY	31%	0.13	1.0	
974 OTTAWA AVE	80000878	423495020002	SINGLE-FAMILY	31%	0.12	1.0	
838 DEPPE ST	80000880	422010125001	SINGLE-FAMILY	31%	0.20	1.0	
960 WINSLOW AVE	80000881	423800007038	SINGLE-FAMILY	31%	0.17	1.0	
986 OTTAWA AVE	80000882	423495016002	SINGLE-FAMILY	31%	0.12	1.0	
855 ALLEN AVE	80000883	420070007078	SINGLE-FAMILY	31%	0.24	1.0	
859 DODD RD	80000884	420070002076	SINGLE-FAMILY	31%	0.17	1.0	
434 E BERNARD ST	80000885	423410013003	SINGLE-FAMILY	31%	0.23	1.0	
1093 CHEROKEE AVE	80000888	427250004002	SINGLE-FAMILY	31%	0.11	1.0	
188 MAINZER ST	80000889	425120013000	SINGLE-FAMILY	31%	0.12	1.0	
1156 DELAWARE AVE	80000890	427250022003	SINGLE-FAMILY	31%	0.19	1.0	
218 W ANNAPOLIS ST	80000891	423800002026	MULTIFAMILY	50%	0.23	1.2	
1059 OAKDALE AVE	80000892	421360001001	SINGLE-FAMILY	31%	0.06	1.0	
937 DODD RD	80000893	423330002000	SINGLE-FAMILY	31%	0.13	1.0	
246 E BERNARD ST	80000894	421970018000	SINGLE-FAMILY	31%	0.19	1.0	
1107 OTTAWA AVE	80000895	427250017001	SINGLE-FAMILY	31%	0.19	1.0	
238 W ANNAPOLIS ST	80000896	421365001000	SINGLE-FAMILY	31%	0.17	1.0	
966 S SMITH AVE	80000897	422020013001	MULTIFAMILY	50%	0.21	1.1	
1023 GORMAN AVE	80000898	424810005011	SINGLE-FAMILY	31%	0.16	1.0	
906 CHEROKEE AVE	80000899	423495023006	SINGLE-FAMILY	31%	0.12	1.0	
1089 CHEROKEE AVE	80000900	427250003002	SINGLE-FAMILY	31%	0.11	1.0	

Billing List

address	account number	pin number	LUSE	% Impervious	Acres	REFs	Notes
990 SEMINOLE AVE	80000901	421910014003	SINGLE-FAMILY	31%	0.11	1.0	
1037 CHEROKEE AVE	80000902	423495003104	SINGLE-FAMILY	31%	0.13	1.0	
127 E BERNARD ST	80000903	428340007000	SINGLE-FAMILY	31%	0.15	1.0	
1085 OTTAWA AVE	80000904	427250012001	SINGLE-FAMILY	31%	0.19	1.0	
316 E BERNARD ST	80000905	423150003003	SINGLE-FAMILY	31%	0.11	1.0	
991 CHEROKEE AVE	80000906	426995013400	SINGLE-FAMILY	31%	0.16	1.0	
1098 LIVINGSTON AVE	80000907	424810005020	SINGLE-FAMILY	31%	0.22	1.0	
202 W BERNARD ST	80000908	420180002107	SINGLE-FAMILY	31%	0.17	1.0	
1097 S SMITH AVE	80000909	423495110001	SINGLE-FAMILY	31%	0.13	1.0	
1074 LIVINGSTON AVE	80000910	427280013000	SINGLE-FAMILY	31%	0.26	1.0	
1079 OTTAWA AVE	80000911	427250011001	SINGLE-FAMILY	31%	0.19	1.0	
1045 OTTAWA AVE	80000912	427250002001	SINGLE-FAMILY	31%	0.26	1.0	
1232 DELAWARE AVE	80000914	427250105002	SINGLE-FAMILY	31%	0.30	1.0	
121 W BERNARD ST	80000915	423800009048	SINGLE-FAMILY	31%	0.24	1.0	
1036 CHEROKEE AVE	80000916	423495004303	SINGLE-FAMILY	31%	0.18	1.0	
125 W BERNARD ST	80000917	423800009148	SINGLE-FAMILY	31%	0.24	1.0	
160 W BERNARD ST	80000918	0	NO BILL	0%	0.00	0.0	4" water service to school - disregard
242 W ANNAPOLIS ST	80000919	421365002000	SINGLE-FAMILY	31%	0.17	1.0	
1106 LIVINGSTON AVE	80000920	424810016020	SINGLE-FAMILY	31%	0.19	1.0	
927 BELLOWS ST	80000921	423800003130	SINGLE-FAMILY	31%	0.14	1.0	
215 W CURTICE ST	80000922	421870007001	SINGLE-FAMILY	31%	0.19	1.0	
906 OTTAWA AVE	80000923	423495022001	SINGLE-FAMILY	31%	0.12	1.0	
1072 GORMAN AVE	80000924	424860031000	SINGLE-FAMILY	31%	0.13	1.0	
279 E HASKELL ST	80000925	424770021002	SINGLE-FAMILY	31%	0.23	1.0	
934 GORMAN AVE	80000926	424810012002	SINGLE-FAMILY	31%	0.16	1.0	
1095 STRYKER AVE	80000927	420180005008	SINGLE-FAMILY	31%	0.18	1.0	
1062 HALL AVE	80000928	424810001117	SINGLE-FAMILY	31%	0.23	1.0	
268 E HASKELL ST	80000929	424730006001	SINGLE-FAMILY	31%	0.11	1.0	
1178 DELAWARE AVE	80000931	427250017003	SINGLE-FAMILY	31%	0.17	1.0	
1027 OTTAWA AVE	80000932	420400002010	SINGLE-FAMILY	31%	0.17	1.0	
941 STRYKER AVE	80000933	423800001038	SINGLE-FAMILY	31%	0.17	1.0	
909 ALLEN AVE	80000934	423800001029	SINGLE-FAMILY	31%	0.27	1.0	
898 S SMITH AVE	80000935	425700005000	COMMERCIAL	82%	0.10	0.8	
973 GORMAN AVE	80000936	424810007006	SINGLE-FAMILY	31%	0.16	1.0	
1226 CHEROKEE AVE	80000937	427250102001	SINGLE-FAMILY	31%	0.21	1.0	
1232 CHEROKEE AVE	80000938	427250103001	SINGLE-FAMILY	31%	0.21	1.0	
1042 LIVINGSTON AVE	80000939	424452006000	SINGLE-FAMILY	31%	0.26	1.0	
1119 OAKDALE AVE	80000940	420170008063	SINGLE-FAMILY	31%	0.44	1.0	
1064 LIVINGSTON AVE	80000941	427280015000	SINGLE-FAMILY	31%	0.14	1.0	
975 OTTAWA AVE	80000942	423495011005	SINGLE-FAMILY	31%	0.16	1.0	
1033 S SMITH AVE	80000943	422375006002	SINGLE-FAMILY	31%	0.19	1.0	
1094 GORMAN AVE	80000944	424860026000	SINGLE-FAMILY	31%	0.26	1.0	
947 STRYKER AVE	80000945	423800003038	SINGLE-FAMILY	31%	0.17	1.0	
1016 KRUSE ST	80000946	424350005002	SINGLE-FAMILY	31%	0.15	1.0	
919 ALLEN AVE	80000947	423800002029	SINGLE-FAMILY	31%	0.17	1.0	
1096 S SMITH AVE	80000948	423490008000	SINGLE-FAMILY	31%	0.17	1.0	
908 HALL AVE	80000949	423800005020	SINGLE-FAMILY	31%	0.28	1.0	
900 HALL AVE	80000951	423800004020	SINGLE-FAMILY	31%	0.17	1.0	
925 LIVINGSTON AVE	80000952	424810009002	SINGLE-FAMILY	31%	0.16	1.0	
1076 S SMITH AVE	80000953	423490003000	SINGLE-FAMILY	31%	0.17	1.0	
1072 S SMITH AVE	80000954	423490002000	SINGLE-FAMILY	31%	0.17	1.0	
242 E BERNARD ST	80000955	421970017100	SINGLE-FAMILY	31%	0.19	1.0	
950 DELAWARE AVE	80000956	426995012000	SINGLE-FAMILY	31%	0.22	1.0	
1068 S SMITH AVE	80000957	423490001000	SINGLE-FAMILY	31%	0.17	1.0	
1064 S SMITH AVE	80000958	422375018001	SINGLE-FAMILY	31%	0.20	1.0	
1115 CHEROKEE AVE	80000959	427250010002	SINGLE-FAMILY	31%	0.11	1.0	
1116 DELAWARE AVE	80000960	427250012002	SINGLE-FAMILY	31%	0.22	1.0	
928 MANOMIN AVE	80000961	422020001002	SINGLE-FAMILY	31%	0.31	1.0	
938 MANOMIN AVE	80000962	0	SINGLE-FAMILY	31%	0.17	1.0	
1078 S SMITH AVE	80000963	423490004000	SINGLE-FAMILY	31%	0.17	1.0	
1068 LIVINGSTON AVE	80000964	427280014000	SINGLE-FAMILY	31%	0.13	1.0	
1019 HUMBOLDT AVE	80000965	424810008012	SINGLE-FAMILY	31%	0.17	1.0	

Billing List

address	account number	pin number	LUSE	% Impervious	Acres	REFs	Notes
945 STRYKER AVE	80000966	42380002038	SINGLE-FAMILY	31%	0.17	1.0	
1058 S SMITH AVE	80000968	422375017001	SINGLE-FAMILY	31%	0.20	1.0	
1116 S SMITH AVE	80000969	423490012000	SINGLE-FAMILY	31%	0.18	1.0	
1015 GORMAN AVE	80000970	424810004011	SINGLE-FAMILY	31%	0.16	1.0	
154 E HURLEY AVE	80000971	422770004002	SINGLE-FAMILY	31%	0.22	1.0	
937 HALL AVE	80000972	423800005034	SINGLE-FAMILY	31%	0.17	1.0	
1045 HALL AVE	80000973	424810011013	SINGLE-FAMILY	31%	0.15	1.0	
906 CHARLTON ST	80000974	421365005000	SINGLE-FAMILY	31%	0.26	1.0	
979 MANOMIN AVE	80000975	422020019001	SINGLE-FAMILY	31%	0.11	1.0	
968 WINSLOW AVE	80000976	423800006038	SINGLE-FAMILY	31%	0.28	1.0	
914 STRYKER AVE	80000977	423800010034	SINGLE-FAMILY	31%	0.28	1.0	
236 E BERNARD ST	80000978	420180001005	PARKS AND RECREATION	0%	6.15	0.0	
1062 GORMAN AVE	80000979	424860034000	SINGLE-FAMILY	31%	0.15	1.0	
880 S ROBERT ST	80000980	0	NO BILL	0%	0.00	0.0	Doesn't exist
1053 S SMITH AVE	80000981	422375010002	SINGLE-FAMILY	31%	0.12	1.0	
145 E BERNARD ST	80000982	420390001010	SINGLE-FAMILY	31%	0.27	1.0	
937 MANOMIN AVE	80000983	422020027001	SINGLE-FAMILY	31%	0.11	1.0	
947 MANOMIN AVE	80000984	422020025001	SINGLE-FAMILY	31%	0.13	1.0	
955 MANOMIN AVE	80000985	422020023001	SINGLE-FAMILY	31%	0.13	1.0	
1021 OTTAWA AVE	80000986	420400001010	SINGLE-FAMILY	31%	0.18	1.0	
994-96 SEMINOLE AVE	80000987	421910013103	SINGLE-FAMILY	31%	0.14	1.0	
1114 HUMBOLDT AVE	80000988	424855021000	SINGLE-FAMILY	31%	0.13	1.0	
963 MANOMIN AVE	80000989	422020021001	SINGLE-FAMILY	31%	0.11	1.0	
920 STRYKER AVE	80000990	423800009034	SINGLE-FAMILY	31%	0.17	1.0	
926 STRYKER AVE	80000991	423800008034	SINGLE-FAMILY	31%	0.17	1.0	
266 MAINZER ST	80000992	424730006002	SINGLE-FAMILY	31%	0.11	1.0	
994 LIVINGSTON AVE	80000993	424810014008	SINGLE-FAMILY	31%	0.16	1.0	
942 GORMAN AVE	80000994	424810024007	SINGLE-FAMILY	31%	0.23	1.0	
977 OAKDALE AVE	80000995	425120002000	SINGLE-FAMILY	31%	0.13	1.0	
243 MAINZER ST	80000996	424730023001	SINGLE-FAMILY	31%	0.11	1.0	
926 BELLOWS ST	80000997	423800008031	SINGLE-FAMILY	31%	0.17	1.0	
955 CHEROKEE AVE	80000998	426995012300	SINGLE-FAMILY	31%	0.15	1.0	
1096 LIVINGSTON AVE	80000999	424810004020	SINGLE-FAMILY	31%	0.13	1.0	
1110 LIVINGSTON AVE	80001000	424810009020	SINGLE-FAMILY	31%	0.13	1.0	
1082 S SMITH AVE	80001001	423490005000	SINGLE-FAMILY	31%	0.17	1.0	
1231 CHEROKEE AVE	80001002	427250103002	SINGLE-FAMILY	31%	0.18	1.0	
1041 HALL AVE	80001003	424810003013	SINGLE-FAMILY	31%	0.15	1.0	
14 E ARION ST	80001004	424855034100	SINGLE-FAMILY	31%	0.07	1.0	
991 ALLEN AVE	80001005	423800005045	SINGLE-FAMILY	31%	0.18	1.0	
1021 HUMBOLDT AVE	80001006	424810021012	SINGLE-FAMILY	31%	0.15	1.0	
925 STRYKER AVE	80001007	423800003033	SINGLE-FAMILY	31%	0.17	1.0	
143 W WINONA ST	80001008	424458021002	SINGLE-FAMILY	31%	0.11	1.0	
232 E BERNARD ST	80001009	421970017300	SINGLE-FAMILY	31%	0.14	1.0	
1220 CHEROKEE AVE	80001010	427250101001	SINGLE-FAMILY	31%	0.22	1.0	
915 STRYKER AVE	80001011	423800001033	SINGLE-FAMILY	31%	0.28	1.0	
1039 HUMBOLDT AVE	80001012	424810019012	SINGLE-FAMILY	31%	0.17	1.0	
967 STRYKER AVE	80001013	423800005038	SINGLE-FAMILY	31%	0.28	1.0	
963 STRYKER AVE	80001014	423800004038	SINGLE-FAMILY	31%	0.17	1.0	
921 STRYKER AVE	80001015	423800002033	SINGLE-FAMILY	31%	0.17	1.0	
334 W BERNARD ST	80001016	420450001009	SINGLE-FAMILY	31%	0.30	1.0	
1049 HALL AVE	80001017	424810001013	SINGLE-FAMILY	31%	0.15	1.0	
452 E BERNARD ST	80001018	423410005003	SINGLE-FAMILY	31%	0.23	1.0	
1115 OTTAWA AVE	80001019	427250019001	SINGLE-FAMILY	31%	0.13	1.0	
926 WINSLOW AVE	80001020	423800008033	SINGLE-FAMILY	31%	0.17	1.0	
1011 OTTAWA AVE	80001021	420400001002	SINGLE-FAMILY	31%	0.17	1.0	
1214 CHEROKEE AVE	80001022	427250101101	SINGLE-FAMILY	31%	0.12	1.0	
894 DELAWARE AVE	80001023	0	SINGLE-FAMILY	31%	0.14	1.0	
1028 HALL AVE	80001024	424810010012	SINGLE-FAMILY	31%	0.17	1.0	
929 STRYKER AVE	80001025	423800004033	SINGLE-FAMILY	31%	0.17	1.0	
937 HUMBOLDT AVE	80001026	0	MULTIFAMILY	50%	0.16	0.9	
935 STRYKER AVE	80001027	423800005033	SINGLE-FAMILY	31%	0.17	1.0	
1103 CHEROKEE AVE	80001028	427250008002	SINGLE-FAMILY	31%	0.22	1.0	

Billing List

address	account number	pin number	LUSE	% Impervious	Acres	REFs	Notes
929 LIVINGSTON AVE	80001029	424810010002	SINGLE-FAMILY	31%	0.16	1.0	
1000 STRYKER AVE	80001030	422200001000	SINGLE-FAMILY	31%	0.15	1.0	
908 WINSLOW AVE	80001031	423800006022	SINGLE-FAMILY	31%	0.27	1.0	
1108 S SMITH AVE	80001032	423490010000	SINGLE-FAMILY	31%	0.17	1.0	
1100 S SMITH AVE	80001033	423490009000	SINGLE-FAMILY	31%	0.17	1.0	
939 HALL AVE	80001034	423800001037	SINGLE-FAMILY	31%	0.17	1.0	
1017 KRUSE ST	80001035	424350007001	SINGLE-FAMILY	31%	0.15	1.0	
829 ALLEN AVE	80001036	422010007100	SINGLE-FAMILY	31%	0.15	1.0	
915 GORMAN AVE	80001037	424810008003	SINGLE-FAMILY	31%	0.16	1.0	
163 W BERNARD ST	80001038	423800007047	COMMERCIAL	82%	0.14	1.1	
85 W BERNARD ST	80001039	423800006149	SINGLE-FAMILY	31%	0.06	1.0	
1077 S ROBERT ST	80001040	427280005000	SINGLE-FAMILY	31%	0.22	1.0	
956 LIVINGSTON AVE	80001042	424810022008	SINGLE-FAMILY	31%	0.16	1.0	
941 DODD RD	80001043	423330001200	SINGLE-FAMILY	31%	0.14	1.0	
1046 HALL AVE	80001044	424810013012	SINGLE-FAMILY	31%	0.17	1.0	
1043 HUMBOLDT AVE	80001045	424810018012	SINGLE-FAMILY	31%	0.17	1.0	
1140 DELAWARE AVE	80001046	427250026003	SINGLE-FAMILY	31%	0.18	1.0	
248 E HURLEY AVE	80001047	424770004202	SINGLE-FAMILY	31%	0.11	1.0	
912 LIVINGSTON AVE	80001048	424810016001	SINGLE-FAMILY	31%	0.16	1.0	
978 DODD RD	80001049	420430001106	SINGLE-FAMILY	31%	0.18	1.0	
930 STRYKER AVE	80001051	423800007134	SINGLE-FAMILY	31%	0.17	1.0	
981 OAKDALE AVE	80001052	425120003000	SINGLE-FAMILY	31%	0.13	1.0	
925 WINSLOW AVE	80001053	423800003032	SINGLE-FAMILY	31%	0.17	1.0	
955 OTTAWA AVE	80001054	423495005005	SINGLE-FAMILY	31%	0.12	1.0	
957 WINSLOW AVE	80001055	423800004039	SINGLE-FAMILY	31%	0.17	1.0	
1048 HALL AVE	80001056	424810014012	SINGLE-FAMILY	31%	0.17	1.0	
1030 HALL AVE	80001057	424810011012	SINGLE-FAMILY	31%	0.17	1.0	
1045 HUMBOLDT AVE	80001058	424810017012	SINGLE-FAMILY	31%	0.17	1.0	
1049 HUMBOLDT AVE	80001059	424810016012	SINGLE-FAMILY	31%	0.17	1.0	
247 E HURLEY AVE	80001060	424770027001	SINGLE-FAMILY	31%	0.11	1.0	
827 ALLEN AVE	80001061	422010006100	SINGLE-FAMILY	31%	0.14	1.0	
945 DODD RD	80001062	422020013002	SINGLE-FAMILY	31%	0.10	1.0	
934 WINSLOW AVE	80001063	423800006033	SINGLE-FAMILY	31%	0.17	1.0	
941 WINSLOW AVE	80001064	423800001039	SINGLE-FAMILY	31%	0.17	1.0	
993 CHEROKEE AVE	80001065	426995013800	SINGLE-FAMILY	31%	0.19	1.0	
1086 S SMITH AVE	80001066	423490006000	SINGLE-FAMILY	31%	0.17	1.0	
247 W WINONA ST	80001067	421870010003	SINGLE-FAMILY	31%	0.13	1.0	
1103 STRYKER AVE	80001068	420180004008	SINGLE-FAMILY	31%	0.12	1.0	
1084 GORMAN AVE	80001069	424860028000	SINGLE-FAMILY	31%	0.13	1.0	
1091 OTTAWA AVE	80001070	427250013001	SINGLE-FAMILY	31%	0.13	1.0	
938 DELAWARE AVE	80001071	426995012200	SINGLE-FAMILY	31%	0.14	1.0	
856 DODD RD	80001072	428325004000	SINGLE-FAMILY	31%	0.25	1.0	
887 S SMITH AVE	80001073	423495003001	COMMERCIAL	82%	0.07	0.5	
253 E BERNARD ST	80001074	424730026002	SINGLE-FAMILY	31%	0.12	1.0	
922 GORMAN AVE	80001075	424810014002	SINGLE-FAMILY	31%	0.16	1.0	
1134 CHEROKEE AVE	80001076	427250028004	SINGLE-FAMILY	31%	0.17	1.0	
953 WINSLOW AVE	80001077	423800003039	SINGLE-FAMILY	31%	0.17	1.0	
882 WINSLOW AVE	80001078	423800010022	SINGLE-FAMILY	31%	0.17	1.0	
365 W BERNARD ST	80001079	420430001003	SINGLE-FAMILY	31%	0.20	1.0	
206 E STANLEY AVE	80001080	421360032002	SINGLE-FAMILY	31%	0.23	1.0	
959 MANOMIN AVE	80001081	422020022001	SINGLE-FAMILY	31%	0.13	1.0	
929 HALL AVE	80001082	423800004034	SINGLE-FAMILY	31%	0.17	1.0	
1037 HALL AVE	80001083	424810004013	SINGLE-FAMILY	31%	0.15	1.0	
947 HALL AVE	80001084	423800002037	SINGLE-FAMILY	31%	0.17	1.0	
66 E ANNAPOLIS ST	80001085	424810001002	SINGLE-FAMILY	31%	0.14	1.0	
900 WINSLOW AVE	80001086	423800007022	SINGLE-FAMILY	31%	0.17	1.0	
907 LIVINGSTON AVE	80001087	424810006002	SINGLE-FAMILY	31%	0.16	1.0	
940 STRYKER AVE	80001088	423800010037	SINGLE-FAMILY	31%	0.17	1.0	
236 E BUTLER AVE	80001089	427600002001	SINGLE-FAMILY	31%	0.17	1.0	
240 E BUTLER AVE	80001090	427600003001	SINGLE-FAMILY	31%	0.17	1.0	
949 MANOMIN AVE	80001091	422020024001	SINGLE-FAMILY	31%	0.13	1.0	
160 E BERNARD ST	80001092	420170002028	SINGLE-FAMILY	31%	0.14	1.0	

Billing List

address	account number	pin number	LUSE	% Impervious	Acres	REFs	Notes
935 WINSLOW AVE	80001093	42380005032	SINGLE-FAMILY	31%	0.17	1.0	
892 WINSLOW AVE	80001094	42380008022	SINGLE-FAMILY	31%	0.17	1.0	
385 E BUTLER AVE	80001095	424280010106	SINGLE-FAMILY	31%	0.26	1.0	Address changed to 1114 Felix St.; use that PIN
1109 STRYKER AVE	80001096	42018003008	SINGLE-FAMILY	31%	0.15	1.0	
947 DODD RD	80001097	422020012002	SINGLE-FAMILY	31%	0.10	1.0	
1031 OTTAWA AVE	80001098	423495002203	SINGLE-FAMILY	31%	0.15	1.0	
448 E BERNARD ST	80001099	423410007003	SINGLE-FAMILY	31%	0.23	1.0	
232 E BUTLER AVE	80001100	427600001001	SINGLE-FAMILY	31%	0.17	1.0	
244 E BUTLER AVE	80001101	427600004001	SINGLE-FAMILY	31%	0.17	1.0	
250 E BUTLER AVE	80001102	427600005001	SINGLE-FAMILY	31%	0.17	1.0	
254 E BUTLER AVE	80001103	427600006001	SINGLE-FAMILY	31%	0.17	1.0	
889 LIVINGSTON AVE	80001104	424810003002	SINGLE-FAMILY	31%	0.16	1.0	
1111 OTTAWA AVE	80001105	427250018001	SINGLE-FAMILY	31%	0.19	1.0	
245 E BERNARD ST	80001106	424730023002	SINGLE-FAMILY	31%	0.14	1.0	
176 E HASKELL ST	80001107	423200005000	SINGLE-FAMILY	31%	0.14	1.0	
974 HALL AVE	80001108	423800002051	SINGLE-FAMILY	31%	0.28	1.0	
957 DODD RD	80001109	422020008002	SINGLE-FAMILY	31%	0.10	1.0	
977 OTTAWA AVE	80001110	423495012005	SINGLE-FAMILY	31%	0.15	1.0	
975 SEMINOLE AVE	80001111	420180004029	SINGLE-FAMILY	31%	0.15	1.0	
1016 HALL AVE	80001112	424810007012	SINGLE-FAMILY	31%	0.17	1.0	
1206 DELAWARE AVE	80001113	427250014006	SINGLE-FAMILY	31%	0.18	1.0	
965 WINSLOW AVE	80001114	423800005039	SINGLE-FAMILY	31%	0.28	1.0	
1106 DELAWARE AVE	80001115	427250013002	SINGLE-FAMILY	31%	0.11	1.0	
1210 DELAWARE AVE	80001116	427250013006	SINGLE-FAMILY	31%	0.18	1.0	
1011 GORMAN AVE	80001117	424810003011	SINGLE-FAMILY	31%	0.16	1.0	
951 DODD RD	80001118	422020010002	SINGLE-FAMILY	31%	0.10	1.0	
121 E BERNARD ST	80001119	428340007100	SINGLE-FAMILY	31%	0.15	1.0	
251 E BERNARD ST	80001120	424730025002	SINGLE-FAMILY	31%	0.16	1.0	
283 E HURLEY AVE	80001121	424770018001	SINGLE-FAMILY	31%	0.11	1.0	
287 E HURLEY AVE	80001122	424770017001	SINGLE-FAMILY	31%	0.11	1.0	
329 E BUTLER AVE	80001123	424280012104	SINGLE-FAMILY	31%	1.19	1.0	
168 E BERNARD ST	80001124	420170001028	SINGLE-FAMILY	31%	0.16	1.0	
159 E BERNARD ST	80001125	4283750110002	SINGLE-FAMILY	31%	0.16	1.0	
163 E BERNARD ST	80001126	428375011002	SINGLE-FAMILY	31%	0.16	1.0	
255 E HASKELL ST	80001127	424770027002	SINGLE-FAMILY	31%	0.11	1.0	
1033 HALL AVE	80001128	424810005013	SINGLE-FAMILY	31%	0.15	1.0	
930 BELLOWES ST	80001129	423800007031	SINGLE-FAMILY	31%	0.19	1.0	
338 W BERNARD ST	80001130	420450001011	SINGLE-FAMILY	31%	0.30	1.0	
925 HALL AVE	80001131	423800003034	SINGLE-FAMILY	31%	0.17	1.0	
886 WINSLOW AVE	80001132	423800009022	SINGLE-FAMILY	31%	0.17	1.0	
956 DELAWARE AVE	80001133	426995012600	SINGLE-FAMILY	31%	0.14	1.0	
972 STRYKER AVE	80001134	423800012050	SINGLE-FAMILY	31%	0.23	1.0	
292 W BERNARD ST	80001135	420450002004	SINGLE-FAMILY	31%	0.16	1.0	
1114 LIVINGSTON AVE	80001136	424810013020	SINGLE-FAMILY	31%	0.13	1.0	
930 WINSLOW AVE	80001137	423800007033	SINGLE-FAMILY	31%	0.17	1.0	
1026 WINSLOW AVE	80001138	421430005000	SINGLE-FAMILY	31%	0.17	1.0	
40 W ANNAPOLIS ST	80001139	423800002021	MULTIFAMILY	50%	0.34	1.9	
977 CHEROKEE AVE	80001140	426995013200	SINGLE-FAMILY	31%	0.15	1.0	
973 OAKDALE AVE	80001141	425120001000	SINGLE-FAMILY	31%	0.12	1.0	
936 STRYKER AVE	80001142	423800006034	SINGLE-FAMILY	31%	0.17	1.0	
1040 HUMBOLDT AVE	80001143	424810014011	SINGLE-FAMILY	31%	0.16	1.0	
187 E BERNARD ST	80001144	425120008000	SINGLE-FAMILY	31%	0.24	1.0	
915 WINSLOW AVE	80001145	423800001032	SINGLE-FAMILY	31%	0.27	1.0	
1114 STRYKER AVE	80001146	424120010000	SINGLE-FAMILY	31%	0.17	1.0	
1036 HALL AVE	80001147	424810012012	SINGLE-FAMILY	31%	0.17	1.0	
919 LIVINGSTON AVE	80001148	424810008002	SINGLE-FAMILY	31%	0.16	1.0	
322 E BERNARD ST	80001149	423150030104	SINGLE-FAMILY	31%	0.16	1.0	
931 WINSLOW AVE	80001150	423800004032	SINGLE-FAMILY	31%	0.17	1.0	
1212 CHEROKEE AVE	80001151	427250012005	SINGLE-FAMILY	31%	0.16	1.0	
975 GORMAN AVE	80001152	424810008006	SINGLE-FAMILY	31%	0.16	1.0	
1049 GORMAN AVE	80001153	424810011011	SINGLE-FAMILY	31%	0.16	1.0	
981 ALLEN AVE	80001154	423800003045	SINGLE-FAMILY	31%	0.17	1.0	

Billing List

address	account number	pin number	LUSE	% Impervious	Acres	REFs	Notes
972 DODD RD	80001155	420430001002	SINGLE-FAMILY	31%	0.11	1.0	
116 W BERNARD ST	80001156	428440003000	SINGLE-FAMILY	31%	0.12	1.0	
985 WINSLOW AVE	80001157	423800004048	SINGLE-FAMILY	31%	0.17	1.0	
234 W CURTICE ST	80001158	421870004003	SINGLE-FAMILY	31%	0.13	1.0	
182 E HASKELL ST	80001159	423200004000	SINGLE-FAMILY	31%	0.14	1.0	
952 DELAWARE AVE	80001160	426995012400	SINGLE-FAMILY	31%	0.22	1.0	
916 WINSLOW AVE	80001161	423800009033	SINGLE-FAMILY	31%	0.17	1.0	
943 DODD RD	80001162	422020014002	SINGLE-FAMILY	31%	0.10	1.0	
994 DELAWARE AVE	80001163	426995014000	SINGLE-FAMILY	31%	0.17	1.0	
921 HALL AVE	80001164	423800002034	SINGLE-FAMILY	31%	0.17	1.0	
269 E BERNARD ST	80001165	424730029002	SINGLE-FAMILY	31%	0.11	1.0	
1217 CHEROKEE AVE	80001166	427250010106	SINGLE-FAMILY	31%	0.15	1.0	
1022 HUMBOLDT AVE	80001167	424810018011	SINGLE-FAMILY	31%	0.16	1.0	
1026 HUMBOLDT AVE	80001168	424810017011	SINGLE-FAMILY	31%	0.16	1.0	
435 E BERNARD ST	80001169	423410025002	SINGLE-FAMILY	31%	0.15	1.0	
1208 CHEROKEE AVE	80001170	427250013005	SINGLE-FAMILY	31%	0.16	1.0	
952 HALL AVE	80001171	423800003036	SINGLE-FAMILY	31%	0.17	1.0	
151 E BERNARD ST	80001172	420390001009	SINGLE-FAMILY	31%	0.12	1.0	
956 HALL AVE	80001173	423800004036	SINGLE-FAMILY	31%	0.17	1.0	
1211 CHEROKEE AVE	80001174	427250010006	SINGLE-FAMILY	31%	0.15	1.0	
315 E BERNARD ST	80001175	423150004002	SINGLE-FAMILY	31%	0.11	1.0	
447 E BERNARD ST	80001176	423410028002	SINGLE-FAMILY	31%	0.21	1.0	
1012 DELAWARE AVE	80001177	423495002104	SINGLE-FAMILY	31%	0.27	1.0	
1024 FELIX ST	80001178	424750025000	SINGLE-FAMILY	31%	0.17	1.0	
957 OAKDALE AVE	80001179	423200012000	SINGLE-FAMILY	31%	0.20	1.0	
902 HUMBOLDT AVE	80001180	424810018003	SINGLE-FAMILY	31%	0.16	1.0	
209 W CURTICE ST	80001181	421870006001	SINGLE-FAMILY	31%	0.13	1.0	
914 DODD RD	80001182	427360024001	SINGLE-FAMILY	31%	0.16	1.0	
295 E BERNARD ST	80001183	421970015100	SINGLE-FAMILY	31%	0.17	1.0	
999 OTTAWA AVE	80001184	423495007103	SINGLE-FAMILY	31%	0.17	1.0	
894 ALLEN AVE	80001185	423800008025	SINGLE-FAMILY	31%	0.14	1.0	
940 WINSLOW AVE	80001186	423800010038	SINGLE-FAMILY	31%	0.17	1.0	
288 W BERNARD ST	80001187	420450001003	SINGLE-FAMILY	31%	0.16	1.0	
453 E BERNARD ST	80001188	423410030102	SINGLE-FAMILY	31%	0.21	1.0	
1101 HUMBOLDT AVE	80001189	424810017017	SINGLE-FAMILY	31%	0.20	1.0	
837 BIDWELL ST	80001190	422010105001	SINGLE-FAMILY	31%	0.10	1.0	
1112 S SMITH AVE	80001191	423490011000	SINGLE-FAMILY	31%	0.17	1.0	
919 HUMBOLDT AVE	80001192	424810008004	SINGLE-FAMILY	31%	0.16	1.0	
269 E HURLEY AVE	80001193	424770022001	SINGLE-FAMILY	31%	0.11	1.0	
1118 STRYKER AVE	80001194	424120012000	SINGLE-FAMILY	31%	0.14	1.0	
908 HUMBOLDT AVE	80001195	424810017003	SINGLE-FAMILY	31%	0.16	1.0	
249 E BERNARD ST	80001196	424730024002	SINGLE-FAMILY	31%	0.15	1.0	
1012 HALL AVE	80001197	424810005012	SINGLE-FAMILY	31%	0.16	1.0	
1037 WINSLOW AVE	80001198	424810005015	SINGLE-FAMILY	31%	0.16	1.0	
186 E BERNARD ST	80001199	420170001030	SINGLE-FAMILY	31%	0.16	1.0	
907 ALLEN AVE	80001200	423800005026	SINGLE-FAMILY	31%	0.20	1.0	
912 HUMBOLDT AVE	80001201	424810016003	SINGLE-FAMILY	31%	0.16	1.0	
962 S SMITH AVE	80001202	0	SINGLE-FAMILY	31%	0.10	1.0	
1117 STRYKER AVE	80001203	420180001008	SINGLE-FAMILY	31%	0.20	1.0	
1016 HUMBOLDT AVE	80001204	424810019011	SINGLE-FAMILY	31%	0.16	1.0	
1030 HUMBOLDT AVE	80001205	424810016011	SINGLE-FAMILY	31%	0.16	1.0	
172 E BERNARD ST	80001206	420170002030	SINGLE-FAMILY	31%	0.15	1.0	
1060 LIVINGSTON AVE	80001207	424810001020	SINGLE-FAMILY	31%	0.16	1.0	
1095 LIVINGSTON AVE	80001208	424860012000	SINGLE-FAMILY	31%	0.16	1.0	
193 E BERNARD ST	80001209	425120006000	SINGLE-FAMILY	31%	0.17	1.0	
234 E HASKELL ST	80001210	424730016101	SINGLE-FAMILY	31%	0.16	1.0	
240 E HASKELL ST	80001211	424730013001	SINGLE-FAMILY	31%	0.11	1.0	
1102 DELAWARE AVE	80001212	427250015002	SINGLE-FAMILY	31%	0.14	1.0	
928 LIVINGSTON AVE	80001213	424810013001	SINGLE-FAMILY	31%	0.16	1.0	
828 DEPPE ST	80001214	422010129001	SINGLE-FAMILY	31%	0.10	1.0	
1039 WINSLOW AVE	80001215	424810003015	SINGLE-FAMILY	31%	0.15	1.0	
180 E BERNARD ST	80001216	420170005030	SINGLE-FAMILY	31%	0.16	1.0	

Billing List

address	account number	pin number	LUSE	% Impervious	Acres	REFs	Notes
198 E BERNARD ST	80001217	420170004030	SINGLE-FAMILY	31%	0.18	1.0	
884 ALLEN AVE	80001218	423800010025	SINGLE-FAMILY	31%	0.12	1.0	
956 GORMAN AVE	80001219	424810021007	SINGLE-FAMILY	31%	0.16	1.0	
1034 HALL AVE	80001220	424810009012	SINGLE-FAMILY	31%	0.17	1.0	
1128 CHEROKEE AVE	80001221	427250029004	SINGLE-FAMILY	31%	0.17	1.0	
1032 DELAWARE AVE	80001222	423495003404	SINGLE-FAMILY	31%	0.15	1.0	
1147 CHEROKEE AVE	80001223	427250008003	SINGLE-FAMILY	31%	0.14	1.0	
1247 CHEROKEE AVE	80001224	427250102003	SINGLE-FAMILY	31%	0.15	1.0	
835 BIDWELL ST	80001225	422010104001	SINGLE-FAMILY	31%	0.10	1.0	
1118 LIVINGSTON AVE	80001226	424810014020	SINGLE-FAMILY	31%	0.13	1.0	
976 DODD RD	80001227	420430001005	SINGLE-FAMILY	31%	0.13	1.0	
1009 HALL AVE	80001228	424810006013	SINGLE-FAMILY	31%	0.16	1.0	
1002 LIVINGSTON AVE	80001229	424810022009	SINGLE-FAMILY	31%	0.15	1.0	
159 W ANNAPOLIS ST	80001230	422010117001	SINGLE-FAMILY	31%	0.10	1.0	
971 CHEROKEE AVE	80001231	426995013100	SINGLE-FAMILY	31%	0.15	1.0	
441 E BERNARD ST	80001232	423410026002	SINGLE-FAMILY	31%	0.18	1.0	
181 E BERNARD ST	80001233	425120010000	SINGLE-FAMILY	31%	0.24	1.0	
1256 DELAWARE AVE	80001234	427250109003	SINGLE-FAMILY	31%	0.22	1.0	
890 ALLEN AVE	80001235	423800009025	SINGLE-FAMILY	31%	0.13	1.0	
1198 OTTAWA AVE	80001236	423495115004	SINGLE-FAMILY	31%	0.13	1.0	
1149 CHEROKEE AVE	80001237	427250009003	SINGLE-FAMILY	31%	0.17	1.0	
1257 CHEROKEE AVE	80001238	427250104003	SINGLE-FAMILY	31%	0.15	1.0	
833 BIDWELL ST	80001239	422010103001	SINGLE-FAMILY	31%	0.13	1.0	
192 E BERNARD ST	80001240	420170003030	SINGLE-FAMILY	31%	0.16	1.0	
274 MAINZER ST	80001241	424730004002	SINGLE-FAMILY	31%	0.11	1.0	
373 E BUTLER AVE	80001242	424280014005	SINGLE-FAMILY	31%	0.36	1.0	
917 WINSLOW AVE	80001243	423800002032	SINGLE-FAMILY	31%	0.17	1.0	
931 LIVINGSTON AVE	80001244	424810011002	SINGLE-FAMILY	31%	0.16	1.0	
1008 LIVINGSTON AVE	80001245	424810021009	SINGLE-FAMILY	31%	0.15	1.0	
321 E BERNARD ST	80001246	423150008001	SINGLE-FAMILY	31%	0.14	1.0	
1110 STRYKER AVE	80001247	424120009000	SINGLE-FAMILY	31%	0.17	1.0	
918 HUMBOLDT AVE	80001248	424810015003	SINGLE-FAMILY	31%	0.16	1.0	
123 E ARION ST	80001249	420170004027	SINGLE-FAMILY	31%	0.25	1.0	
914 WINSLOW AVE	80001250	423800010033	SINGLE-FAMILY	31%	0.27	1.0	
324 W BERNARD ST	80001251	420450001007	SINGLE-FAMILY	31%	0.25	1.0	
1015 OAKDALE AVE	80001252	423400003001	SINGLE-FAMILY	31%	0.16	1.0	
1021 OAKDALE AVE	80001253	423400004001	SINGLE-FAMILY	31%	0.16	1.0	
1209 CHEROKEE AVE	80001254	427250009006	SINGLE-FAMILY	31%	0.15	1.0	
932 DELAWARE AVE	80001255	422830013100	SINGLE-FAMILY	31%	0.18	1.0	
972 BIDWELL ST	80001256	423800012048	SINGLE-FAMILY	31%	0.28	1.0	
1085 LIVINGSTON AVE	80001257	424860008000	SINGLE-FAMILY	31%	0.13	1.0	
1253 CHEROKEE AVE	80001258	427250103003	SINGLE-FAMILY	31%	0.15	1.0	
191 W CURTICE ST	80001259	421870004001	SINGLE-FAMILY	31%	0.15	1.0	
941 BIDWELL ST	80001260	428435001000	SINGLE-FAMILY	31%	0.16	1.0	
960 BIDWELL ST	80001261	423800006039	SINGLE-FAMILY	31%	0.28	1.0	
1109 CHEROKEE AVE	80001262	427250009002	SINGLE-FAMILY	31%	0.11	1.0	
1034 STRYKER AVE	80001263	422200008000	SINGLE-FAMILY	31%	0.15	1.0	
1003 HALL AVE	80001264	424810002013	SINGLE-FAMILY	31%	0.16	1.0	
1181 CHEROKEE AVE	80001265	427250003006	SINGLE-FAMILY	31%	0.30	1.0	
960 DELAWARE AVE	80001266	426995014400	SINGLE-FAMILY	31%	0.15	1.0	
205 W CURTICE ST	80001267	421870005001	SINGLE-FAMILY	31%	0.13	1.0	
1154 CHEROKEE AVE	80001268	427250022004	SINGLE-FAMILY	31%	0.19	1.0	
921 HUMBOLDT AVE	80001269	424810009004	SINGLE-FAMILY	31%	0.16	1.0	
431 E BERNARD ST	80001270	423410024002	SINGLE-FAMILY	31%	0.15	1.0	
979 HALL AVE	80001271	423800003150	SINGLE-FAMILY	31%	0.16	1.0	
931 MANOMIN AVE	80001272	422020029001	SINGLE-FAMILY	31%	0.16	1.0	
147 E ARION ST	80001273	423400012002	SINGLE-FAMILY	31%	0.15	1.0	
153 E ARION ST	80001274	423400011002	SINGLE-FAMILY	31%	0.15	1.0	
965 MANOMIN AVE	80001275	422020020001	SINGLE-FAMILY	31%	0.10	1.0	
1009 OAKDALE AVE	80001276	423400002001	SINGLE-FAMILY	31%	0.15	1.0	
975 HALL AVE	80001277	423800002150	SINGLE-FAMILY	31%	0.16	1.0	
143 E ARION ST	80001279	423400013002	SINGLE-FAMILY	31%	0.15	1.0	

Billing List

address	account number	pin number	LUSE	% Impervious	Acres	REFs	Notes
291 E BERNARD ST	80001280	421970014800	SINGLE-FAMILY	31%	0.17	1.0	
1266 CHEROKEE AVE	80001281	427250106004	SINGLE-FAMILY	31%	0.27	1.0	
1136 CHEROKEE AVE	80001282	427250027004	SINGLE-FAMILY	31%	0.17	1.0	
1225 CHEROKEE AVE	80001283	427250101002	SINGLE-FAMILY	31%	0.15	1.0	
1261 CHEROKEE AVE	80001284	427250105003	SINGLE-FAMILY	31%	0.15	1.0	
325 E BERNARD ST	80001285	423150008101	SINGLE-FAMILY	31%	0.17	1.0	
1061 LIVINGSTON AVE	80001286	424860001000	SINGLE-FAMILY	31%	0.15	1.0	
1096 DODD RD	80001287	427250016002	SINGLE-FAMILY	31%	0.23	1.0	
1090 S SMITH AVE	80001288	423490007000	SINGLE-FAMILY	31%	0.17	1.0	
127 E HASKELL ST	80001289	422770008002	SINGLE-FAMILY	31%	0.11	1.0	
159 E ARION ST	80001290	423400010002	SINGLE-FAMILY	31%	0.16	1.0	
165 E ARION ST	80001291	423400009002	SINGLE-FAMILY	31%	0.16	1.0	
171 E ARION ST	80001292	423400008002	SINGLE-FAMILY	31%	0.16	1.0	
1100 OTTAWA AVE	80001293	423495120201	SINGLE-FAMILY	31%	0.20	1.0	
1107 GORMAN AVE	80001294	424855014000	SINGLE-FAMILY	31%	0.13	1.0	
1109 GORMAN AVE	80001295	424855015000	SINGLE-FAMILY	31%	0.13	1.0	
1111 GORMAN AVE	80001296	424855016000	SINGLE-FAMILY	31%	0.13	1.0	
1113 GORMAN AVE	80001297	424855017000	SINGLE-FAMILY	31%	0.13	1.0	
176 E ARION ST	80001298	421360024001	SINGLE-FAMILY	31%	0.18	1.0	
1189 OTTAWA AVE	80001299	427250003005	SINGLE-FAMILY	31%	0.13	1.0	
1193 OTTAWA AVE	80001300	427250004005	SINGLE-FAMILY	31%	0.13	1.0	
1197 OTTAWA AVE	80001301	427250005005	SINGLE-FAMILY	31%	0.13	1.0	
1185 OTTAWA AVE	80001302	427250002005	SINGLE-FAMILY	31%	0.13	1.0	
245 MAINZER ST	80001303	424730024001	SINGLE-FAMILY	31%	0.11	1.0	
1030 KRUSE ST	80001305	423400017002	SINGLE-FAMILY	31%	0.25	1.0	
1034 KRUSE ST	80001306	423400016002	SINGLE-FAMILY	31%	0.19	1.0	
1038 KRUSE ST	80001307	423400015002	SINGLE-FAMILY	31%	0.19	1.0	
1042 KRUSE ST	80001308	423400014002	SINGLE-FAMILY	31%	0.19	1.0	
1019 MACARTHUR AVE	80001309	423400002002	SINGLE-FAMILY	31%	0.20	1.0	
1025 MACARTHUR AVE	80001310	423400003002	SINGLE-FAMILY	31%	0.20	1.0	
1029 MACARTHUR AVE	80001311	423400004002	SINGLE-FAMILY	31%	0.20	1.0	
1039 MACARTHUR AVE	80001312	423400006002	SINGLE-FAMILY	31%	0.20	1.0	
1033 MACARTHUR AVE	80001313	423400005002	SINGLE-FAMILY	31%	0.20	1.0	
1043 MACARTHUR AVE	80001314	423400007002	SINGLE-FAMILY	31%	0.20	1.0	
178 E ARION ST	80001315	421360025001	SINGLE-FAMILY	31%	0.13	1.0	
330 E BERNARD ST	80001316	423150030004	SINGLE-FAMILY	31%	0.19	1.0	
1124 STASSEN LN	80001318	427320005002	SINGLE-FAMILY	31%	0.52	1.0	
1050 FELIX ST	80001319	424750018100	SINGLE-FAMILY	31%	0.15	1.0	
1105 HALL AVE	80001320	424120005000	SINGLE-FAMILY	31%	0.42	1.0	
186 E ARION ST	80001322	421360027001	SINGLE-FAMILY	31%	0.13	1.0	
208 E ARION ST	80001323	421360033001	SINGLE-FAMILY	31%	0.14	1.0	
1196 OTTAWA AVE	80001324	423495117004	SINGLE-FAMILY	31%	0.26	1.0	
277 E BUTLER AVE	80001325	0	SINGLE-FAMILY	31%	0.14	1.0	
973 BIDWELL ST	80001326	423800002047	SINGLE-FAMILY	31%	0.21	1.0	
1186 CHEROKEE AVE	80001327	427250019005	SINGLE-FAMILY	31%	0.23	1.0	
1024 SEMINOLE AVE	80001329	426675013002	SINGLE-FAMILY	31%	0.19	1.0	
1185 S SMITH AVE	80001330	423495103004	SINGLE-FAMILY	31%	0.26	1.0	
1193 S SMITH AVE	80001331	423495104004	SINGLE-FAMILY	31%	0.13	1.0	
1034 OAKDALE AVE	80001332	423400101001	SINGLE-FAMILY	31%	0.16	1.0	
1040 OAKDALE AVE	80001333	423400102001	SINGLE-FAMILY	31%	0.15	1.0	
1044 OAKDALE AVE	80001334	423400103001	SINGLE-FAMILY	31%	0.15	1.0	
1050 OAKDALE AVE	80001335	423400104001	SINGLE-FAMILY	31%	0.15	1.0	
1054 OAKDALE AVE	80001336	423400105001	SINGLE-FAMILY	31%	0.17	1.0	
1064 OAKDALE AVE	80001337	423400101002	SINGLE-FAMILY	31%	0.16	1.0	
1070 OAKDALE AVE	80001338	423400102002	SINGLE-FAMILY	31%	0.15	1.0	
1074 OAKDALE AVE	80001339	423400103002	SINGLE-FAMILY	31%	0.15	1.0	
1078 OAKDALE AVE	80001340	423400104002	SINGLE-FAMILY	31%	0.15	1.0	
1082 OAKDALE AVE	80001341	423400105002	SINGLE-FAMILY	31%	0.16	1.0	
1094 OAKDALE AVE	80001342	423400101003	SINGLE-FAMILY	31%	0.16	1.0	
1100 OAKDALE AVE	80001343	423400102003	SINGLE-FAMILY	31%	0.15	1.0	
1104 OAKDALE AVE	80001344	423400103003	SINGLE-FAMILY	31%	0.15	1.0	
1108 OAKDALE AVE	80001345	423400104003	SINGLE-FAMILY	31%	0.15	1.0	

Billing List

address	account number	pin number	LUSE	% Impervious	Acres	REFs	Notes
1112 OAKDALE AVE	80001346	423400105003	SINGLE-FAMILY	31%	0.16	1.0	
1032 SEMINOLE AVE	80001347	426675011002	SINGLE-FAMILY	31%	0.23	1.0	
969 OTTAWA AVE	80001348	423495009005	SINGLE-FAMILY	31%	0.12	1.0	
1033 LIVINGSTON AVE	80001349	424810008010	SINGLE-FAMILY	31%	0.16	1.0	
239 E BUTLER AVE	80001350	423400106003	SINGLE-FAMILY	31%	0.16	1.0	
243 E BUTLER AVE	80001351	423400107003	SINGLE-FAMILY	31%	0.16	1.0	
249 E BUTLER AVE	80001352	423400108003	SINGLE-FAMILY	31%	0.16	1.0	
253 E BUTLER AVE	80001353	423400109003	SINGLE-FAMILY	31%	0.24	1.0	
1016 MACARTHUR AVE	80001354	423400006101	SINGLE-FAMILY	31%	0.21	1.0	
1020 MACARTHUR AVE	80001355	423400005001	SINGLE-FAMILY	31%	0.21	1.0	
155 E HURLEY AVE	80001356	422770013001	SINGLE-FAMILY	31%	0.22	1.0	
1186 OTTAWA AVE	80001357	423495119004	SINGLE-FAMILY	31%	0.13	1.0	
911 HUMBOLDT AVE	80001359	424810007004	SINGLE-FAMILY	31%	0.16	1.0	
932 DODD RD	80001360	427360018001	SINGLE-FAMILY	31%	0.16	1.0	
1012 GORMAN AVE	80001361	424810020010	SINGLE-FAMILY	31%	0.16	1.0	
1106 OTTAWA AVE	80001362	423495119001	SINGLE-FAMILY	31%	0.16	1.0	
190 E STANLEY AVE	80001363	421360029002	SINGLE-FAMILY	31%	0.28	1.0	
851 ALLEN AVE	80001364	420070008078	SINGLE-FAMILY	31%	0.24	1.0	
1022 OAKDALE AVE	80001365	423400203001	SINGLE-FAMILY	31%	0.19	1.0	
1260 CHEROKEE AVE	80001366	427250105004	SINGLE-FAMILY	31%	0.21	1.0	
1115 LIVINGSTON AVE	80001367	424860016000	SINGLE-FAMILY	31%	0.13	1.0	
1117 LIVINGSTON AVE	80001368	424860017000	SINGLE-FAMILY	31%	0.13	1.0	
1008 HALL AVE	80001369	424810003012	SINGLE-FAMILY	31%	0.16	1.0	
1096 OTTAWA AVE	80001370	423495121001	SINGLE-FAMILY	31%	0.17	1.0	
229 E HURLEY AVE	80001371	423800007126	SINGLE-FAMILY	31%	0.22	1.0	
1035 OTTAWA AVE	80001372	423495002103	SINGLE-FAMILY	31%	0.15	1.0	
1288 S ROBERT ST	80001373	423340017002	COMMERCIAL	82%	0.24	1.9	
1117 HALL AVE	80001374	424120002000	SINGLE-FAMILY	31%	0.28	1.0	
1196 CHEROKEE AVE	80001375	427250016105	SINGLE-FAMILY	31%	0.24	1.0	
1202 CHEROKEE AVE	80001376	427250015105	SINGLE-FAMILY	31%	0.18	1.0	
983 HALL AVE	80001377	423800004050	SINGLE-FAMILY	31%	0.16	1.0	
961 OAKDALE AVE	80001378	423200011000	SINGLE-FAMILY	31%	0.21	1.0	
918 BIDWELL ST	80001379	423800009032	SINGLE-FAMILY	31%	0.17	1.0	
940 BIDWELL ST	80001380	423800010039	SINGLE-FAMILY	31%	0.17	1.0	
1193 CHEROKEE AVE	80001381	427250004006	SINGLE-FAMILY	31%	0.18	1.0	
231 MAINZER ST	80001382	424730021001	SINGLE-FAMILY	31%	0.16	1.0	
235 MAINZER ST	80001383	424730022001	SINGLE-FAMILY	31%	0.11	1.0	
1030 DODD RD	80001384	422375017002	COMMERCIAL	82%	0.13	1.0	
173 E HURLEY AVE	80001385	423350014001	SINGLE-FAMILY	31%	0.16	1.0	
259 E ARION ST	80001386	425370010002	SINGLE-FAMILY	31%	0.16	1.0	
314 W BERNARD ST	80001388	420450003006	SINGLE-FAMILY	31%	0.25	1.0	
1116 GORMAN AVE	80001389	424860019000	SINGLE-FAMILY	31%	0.26	1.0	
210 W CURTICE ST	80001390	421870013005	SINGLE-FAMILY	31%	0.14	1.0	
214 W CURTICE ST	80001391	421870012005	SINGLE-FAMILY	31%	0.20	1.0	
235 E ARION ST	80001392	423400206002	SINGLE-FAMILY	31%	0.17	1.0	
80 E BUTLER AVE	80001393	0	NO BILL	0%	0.00	0.0	Doesn't exist
1039 GORMAN AVE	80001394	424810009111	SINGLE-FAMILY	31%	0.16	1.0	
1045 GORMAN AVE	80001395	424810010011	SINGLE-FAMILY	31%	0.16	1.0	
916 GORMAN AVE	80001396	424810015002	SINGLE-FAMILY	31%	0.16	1.0	
1244 DELAWARE AVE	80001397	427250112003	SINGLE-FAMILY	31%	0.25	1.0	
971 BELLOWS ST	80001398	423800001046	SINGLE-FAMILY	31%	0.24	1.0	
236 E ARION ST	80001400	423400205003	SINGLE-FAMILY	31%	0.18	1.0	
240 E ARION ST	80001401	423400204003	SINGLE-FAMILY	31%	0.15	1.0	
245 E ARION ST	80001402	423400208002	SINGLE-FAMILY	31%	0.17	1.0	
249 E ARION ST	80001403	423400209002	SINGLE-FAMILY	31%	0.16	1.0	
246 E ARION ST	80001404	423400203003	SINGLE-FAMILY	31%	0.15	1.0	
250 E ARION ST	80001405	423400202003	SINGLE-FAMILY	31%	0.15	1.0	
241 E ARION ST	80001406	423400207002	SINGLE-FAMILY	31%	0.16	1.0	
253 E ARION ST	80001407	423400210002	SINGLE-FAMILY	31%	0.17	1.0	
254 E ARION ST	80001408	423400201003	SINGLE-FAMILY	31%	0.15	1.0	
1029 STRYKER AVE	80001409	424810004014	SINGLE-FAMILY	31%	0.15	1.0	
1121 S SMITH AVE	80001410	423495102003	SINGLE-FAMILY	31%	0.16	1.0	

Billing List

address	account number	pin number	LUSE	% Impervious	Acres	REFs	Notes
341 E BUTLER AVE	80001411	424280014004	SINGLE-FAMILY	31%	0.32	1.0	
423 E BERNARD ST	80001412	423410022002	SINGLE-FAMILY	31%	0.37	1.0	
824 DEPPE ST	80001413	422010130001	SINGLE-FAMILY	31%	0.10	1.0	
144 E ARION ST	80001414	422980105000	SINGLE-FAMILY	31%	0.15	1.0	
1033 KRUSE ST	80001415	420170001027	SINGLE-FAMILY	31%	0.19	1.0	
946 BIDWELL ST	80001416	423800009039	SINGLE-FAMILY	31%	0.17	1.0	
952 BIDWELL ST	80001417	423800008039	SINGLE-FAMILY	31%	0.17	1.0	
1046 FELIX ST	80001418	424750019000	SINGLE-FAMILY	31%	0.19	1.0	
1117 S SMITH AVE	80001419	423495115001	SINGLE-FAMILY	31%	0.14	1.0	
1158 S SMITH AVE	80001420	423495112002	SINGLE-FAMILY	31%	0.15	1.0	
196 E STANLEY AVE	80001421	421360030002	SINGLE-FAMILY	31%	0.14	1.0	
1039 CHEROKEE AVE	80001422	423495004204	SINGLE-FAMILY	31%	0.23	1.0	
131 E ARION ST	80001423	420170005027	SINGLE-FAMILY	31%	0.24	1.0	
1043 CHEROKEE AVE	80001424	423495004304	SINGLE-FAMILY	31%	0.23	1.0	
152 E ARION ST	80001425	422980103000	SINGLE-FAMILY	31%	0.15	1.0	
157 MAINZER ST	80001426	428375010001	SINGLE-FAMILY	31%	0.16	1.0	
153 MAINZER ST	80001427	428375008001	SINGLE-FAMILY	31%	0.11	1.0	
154 MAINZER ST	80001428	428375007002	SINGLE-FAMILY	31%	0.22	1.0	
1120 CHEROKEE AVE	80001429	427250030004	SINGLE-FAMILY	31%	0.17	1.0	
1000 SEMINOLE AVE	80001430	421910012003	SINGLE-FAMILY	31%	0.11	1.0	
1029 KRUSE ST	80001431	420170002027	SINGLE-FAMILY	31%	0.23	1.0	
997 GALVIN AVE	80001432	421910011003	SINGLE-FAMILY	31%	0.17	1.0	
292 E BUTLER AVE	80001433	427600002002	SINGLE-FAMILY	31%	0.34	1.0	
1192 CHEROKEE AVE	80001434	427250018005	SINGLE-FAMILY	31%	0.16	1.0	
164 E ARION ST	80001435	422980101000	SINGLE-FAMILY	31%	0.15	1.0	
1162 S SMITH AVE	80001436	423495113002	SINGLE-FAMILY	31%	0.15	1.0	
983 BIDWELL ST	80001437	423800004047	SINGLE-FAMILY	31%	0.17	1.0	
1071 STRYKER AVE	80001438	420180010008	SINGLE-FAMILY	31%	0.17	1.0	
257 MAINZER ST	80001439	424730028001	SINGLE-FAMILY	31%	0.11	1.0	
262 E HASKELL ST	80001440	424730008001	SINGLE-FAMILY	31%	0.11	1.0	
264 E HASKELL ST	80001441	424730007001	SINGLE-FAMILY	31%	0.11	1.0	
999 S SMITH AVE	80001442	423495008003	COMMERCIAL	82%	0.19	1.5	
1040 CHEROKEE AVE	80001443	423495004203	SINGLE-FAMILY	31%	0.17	1.0	
908 GORMAN AVE	80001444	424810017002	SINGLE-FAMILY	31%	0.16	1.0	
997 CHEROKEE AVE	80001445	426995013900	SINGLE-FAMILY	31%	0.19	1.0	
1056 DELAWARE AVE	80001446	423495005104	SINGLE-FAMILY	31%	0.18	1.0	
1172 S SMITH AVE	80001447	423495115002	SINGLE-FAMILY	31%	0.15	1.0	
160 E ARION ST	80001448	422980102000	SINGLE-FAMILY	31%	0.15	1.0	
357 E BERNARD ST	80001449	421970012600	SINGLE-FAMILY	31%	0.15	1.0	
361 E BERNARD ST	80001450	421970012500	SINGLE-FAMILY	31%	0.15	1.0	
438 E BERNARD ST	80001451	423410009003	SINGLE-FAMILY	31%	0.23	1.0	
229 E ROELLER AVE	80001452	423400202001	SINGLE-FAMILY	31%	0.16	1.0	
233 E ROELLER AVE	80001453	423400201001	SINGLE-FAMILY	31%	0.16	1.0	
234 E ROELLER AVE	80001454	423400205002	SINGLE-FAMILY	31%	0.20	1.0	
240 E ROELLER AVE	80001455	423400204002	SINGLE-FAMILY	31%	0.16	1.0	
244 E ROELLER AVE	80001456	423400203002	SINGLE-FAMILY	31%	0.17	1.0	
250 E ROELLER AVE	80001457	423400202002	SINGLE-FAMILY	31%	0.16	1.0	
254 E ROELLER AVE	80001458	423400201002	SINGLE-FAMILY	31%	0.17	1.0	
893 HALL AVE	80001459	423800003021	SINGLE-FAMILY	31%	0.17	1.0	
1098 CHEROKEE AVE	80001460	427250025001	SINGLE-FAMILY	31%	0.21	1.0	
907 BIDWELL ST	80001461	426670012200	SINGLE-FAMILY	31%	0.18	1.0	
191 E STANLEY AVE	80001462	424825001000	SINGLE-FAMILY	31%	0.15	1.0	
991 GALVIN AVE	80001463	421910010003	SINGLE-FAMILY	31%	0.15	1.0	
985 GALVIN AVE	80001464	421910009003	SINGLE-FAMILY	31%	0.15	1.0	
974 GALVIN AVE	80001465	420180005033	SINGLE-FAMILY	31%	0.17	1.0	
969 S SMITH AVE	80001466	423495010002	MULTIFAMILY	50%	0.24	1.3	
1150 CHEROKEE AVE	80001467	427250023004	SINGLE-FAMILY	31%	0.17	1.0	
370 E ARION ST	80001469	424280002002	SINGLE-FAMILY	31%	0.21	1.0	
228 MAINZER ST	80001470	424730016002	SINGLE-FAMILY	31%	0.10	1.0	
1131 S SMITH AVE	80001471	423495104003	SINGLE-FAMILY	31%	0.16	1.0	
934 BIDWELL ST	80001472	423800006032	SINGLE-FAMILY	31%	0.17	1.0	
976 BIDWELL ST	80001473	423800011048	SINGLE-FAMILY	31%	0.17	1.0	

Billing List

address	account number	pin number	LUSE	% Impervious	Acres	REFs	Notes
1155 OTTAWA AVE	80001474	427250011004	SINGLE-FAMILY	31%	0.21	1.0	
1112 OTTAWA AVE	80001475	423495117001	SINGLE-FAMILY	31%	0.26	1.0	
986 STRYKER AVE	80001476	423800009050	SINGLE-FAMILY	31%	0.16	1.0	
916 CHARLTON ST	80001477	423800001028	SINGLE-FAMILY	31%	0.27	1.0	
275 E HURLEY AVE	80001478	424770020001	SINGLE-FAMILY	31%	0.23	1.0	
925 MANOMIN AVE	80001479	422020030001	SINGLE-FAMILY	31%	0.16	1.0	
1039 KRUSE ST	80001480	420170006027	SINGLE-FAMILY	31%	0.19	1.0	
924 CHARLTON ST	80001481	423800002028	SINGLE-FAMILY	31%	0.17	1.0	
232 MAINZER ST	80001482	424730015002	SINGLE-FAMILY	31%	0.11	1.0	
169 W WINONA ST	80001483	424458014002	SINGLE-FAMILY	31%	0.11	1.0	
874 ALLEN AVE	80001484	422010121202	SINGLE-FAMILY	31%	0.17	1.0	
968 DELAWARE AVE	80001485	426995013000	SINGLE-FAMILY	31%	0.23	1.0	
1059 S ROBERT ST	80001486	424810002020	SINGLE-FAMILY	31%	0.10	1.0	
351 E BUTLER AVE	80001487	424280008005	SINGLE-FAMILY	31%	0.12	1.0	
902 GORMAN AVE	80001488	424810018002	SINGLE-FAMILY	31%	0.16	1.0	
1157 S SMITH AVE	80001489	423495112003	SINGLE-FAMILY	31%	0.16	1.0	
1163 S SMITH AVE	80001490	423495113003	SINGLE-FAMILY	31%	0.16	1.0	
268 E BUTLER AVE	80001491	427600009001	SINGLE-FAMILY	31%	0.17	1.0	
258 E BUTLER AVE	80001492	427600007001	SINGLE-FAMILY	31%	0.17	1.0	
264 E BUTLER AVE	80001493	427600008001	SINGLE-FAMILY	31%	0.17	1.0	
272 E BUTLER AVE	80001494	427600010001	SINGLE-FAMILY	31%	0.17	1.0	
278 E BUTLER AVE	80001495	427600011001	SINGLE-FAMILY	31%	0.17	1.0	
1048 BIDWELL ST	80001496	428250005000	SINGLE-FAMILY	31%	0.24	1.0	
173 E STANLEY AVE	80001497	421360022001	SINGLE-FAMILY	31%	0.21	1.0	
194 E HURLEY AVE	80001498	421540004002	SINGLE-FAMILY	31%	0.11	1.0	
1229 CHEROKEE AVE	80001499	427250102002	SINGLE-FAMILY	31%	0.15	1.0	
1167 S SMITH AVE	80001500	423495114003	SINGLE-FAMILY	31%	0.16	1.0	
1173 S SMITH AVE	80001501	423495115003	SINGLE-FAMILY	31%	0.16	1.0	
1016 GORMAN AVE	80001502	424810019010	SINGLE-FAMILY	31%	0.16	1.0	
1077 STRYKER AVE	80001503	420180009008	SINGLE-FAMILY	31%	0.17	1.0	
980 GALVIN AVE	80001504	420180004033	SINGLE-FAMILY	31%	0.19	1.0	
979 S SMITH AVE	80001505	0	NO BILL	0%	0.00	0.0	Doesn't exist
1116 HUMBOLDT AVE	80001506	424855020000	SINGLE-FAMILY	31%	0.19	1.0	
1120 HUMBOLDT AVE	80001507	424855019000	SINGLE-FAMILY	31%	0.19	1.0	
971 ALLEN AVE	80001508	423800002145	SINGLE-FAMILY	31%	0.22	1.0	
1015 MACARTHUR AVE	80001509	423400001002	SINGLE-FAMILY	31%	0.23	1.0	
136 E ARION ST	80001510	422980108000	SINGLE-FAMILY	31%	0.17	1.0	
148 E ARION ST	80001511	422980104000	SINGLE-FAMILY	31%	0.15	1.0	
1166 S SMITH AVE	80001512	423495114002	SINGLE-FAMILY	31%	0.15	1.0	
1104 GORMAN AVE	80001513	424860023000	SINGLE-FAMILY	31%	0.22	1.0	
1055 CHEROKEE AVE	80001514	423495005004	SINGLE-FAMILY	31%	0.23	1.0	
1209 OTTAWA AVE	80001515	427250009005	SINGLE-FAMILY	31%	0.26	1.0	
917 BIDWELL ST	80001516	423800002031	SINGLE-FAMILY	31%	0.17	1.0	
1083 STRYKER AVE	80001517	420180008008	SINGLE-FAMILY	31%	0.16	1.0	
133 E BERNARD ST	80001518	420390001012	SINGLE-FAMILY	31%	0.13	1.0	
1254 CHEROKEE AVE	80001519	427250104004	SINGLE-FAMILY	31%	0.33	1.0	
32 E ANNAPOLIS ST	80001520	424810001003	SINGLE-FAMILY	31%	0.14	1.0	
269 MAINZER ST	80001521	424730031001	SINGLE-FAMILY	31%	0.11	1.0	
1127 S SMITH AVE	80001522	423495103003	SINGLE-FAMILY	31%	0.16	1.0	
891 S ROBERT ST	80001523	428650001001	COMMERCIAL	82%	0.59	4.7	Same as 900 Robert St. Divide acreage between the 2.
265 E BUTLER AVE	80001524	428330112002	SINGLE-FAMILY	31%	0.24	1.0	
1038 BIDWELL ST	80001525	428250003000	SINGLE-FAMILY	31%	0.17	1.0	
994 OAKDALE AVE	80001526	424330016002	SINGLE-FAMILY	31%	0.10	1.0	
972 LIVINGSTON AVE	80001527	424810018008	SINGLE-FAMILY	31%	0.16	1.0	
140 E ARION ST	80001528	422980106000	SINGLE-FAMILY	31%	0.15	1.0	
973 S SMITH AVE	80001529	423495012002	COMMERCIAL	82%	0.18	1.4	
1033 SPERL ST	80001530	423150010004	SINGLE-FAMILY	31%	0.37	1.0	
332 W BERNARD ST	80001531	420450002008	SINGLE-FAMILY	31%	0.25	1.0	
996 ALLEN AVE	80001532	423800007046	SINGLE-FAMILY	31%	0.17	1.0	
1047 SPERL ST	80001533	423150014004	SINGLE-FAMILY	31%	0.22	1.0	
164 E STANLEY AVE	80001534	425870001000	SINGLE-FAMILY	31%	0.16	1.0	
1083 SPERL ST	80001535	0	SINGLE-FAMILY	31%	0.31	1.0	

Billing List

address	account number	pin number	LUSE	% Impervious	Acres	REFs	Notes
135 E STANLEY AVE	80001537	422980112000	SINGLE-FAMILY	31%	0.15	1.0	
973 GALVIN AVE	80001538	421910005003	SINGLE-FAMILY	31%	0.14	1.0	
1216 S SMITH AVE	80001539	423495110005	SINGLE-FAMILY	31%	0.23	1.0	
152 E STANLEY AVE	80001540	425870004000	SINGLE-FAMILY	31%	0.23	1.0	
138 E STANLEY AVE	80001541	425870007000	SINGLE-FAMILY	31%	0.16	1.0	
1291 CHEROKEE AVE	80001542	420180004052	SINGLE-FAMILY	31%	0.45	1.0	
945 OTTAWA AVE	80001543	423495004005	SINGLE-FAMILY	31%	0.24	1.0	
1018 DELAWARE AVE	80001544	423495002204	SINGLE-FAMILY	31%	0.12	1.0	
1272 CHEROKEE AVE	80001545	420180001053	SINGLE-FAMILY	31%	0.32	1.0	
941 BELLOWES ST	80001546	423800001041	SINGLE-FAMILY	31%	0.17	1.0	
956 BIDWELL ST	80001547	423800007039	SINGLE-FAMILY	31%	0.17	1.0	
1027 SEMINOLE AVE	80001548	420440003004	SINGLE-FAMILY	31%	0.34	1.0	
1152 S SMITH AVE	80001549	423495110002	SINGLE-FAMILY	31%	0.18	1.0	
188 E HASKELL ST	80001550	423200003000	SINGLE-FAMILY	31%	0.14	1.0	
967 GALVIN AVE	80001551	421910003003	SINGLE-FAMILY	31%	0.14	1.0	
157 E STANLEY AVE	80001552	422980117000	SINGLE-FAMILY	31%	0.23	1.0	
222 W DAKOTA ST	80001553	423800012245	SINGLE-FAMILY	31%	0.36	1.0	
185 E STANLEY AVE	80001554	421360019001	SINGLE-FAMILY	31%	0.24	1.0	
901 BIDWELL ST	80001556	426670012100	SINGLE-FAMILY	31%	0.17	1.0	
993 OTTAWA AVE	80001557	423495007203	SINGLE-FAMILY	31%	0.16	1.0	
286 W BERNARD ST	80001558	420450001002	SINGLE-FAMILY	31%	0.18	1.0	
1145 OTTAWA AVE	80001559	427250008004	SINGLE-FAMILY	31%	0.17	1.0	
1150 DELAWARE AVE	80001560	427250023003	SINGLE-FAMILY	31%	0.19	1.0	
318 W BERNARD ST	80001561	420450002006	SINGLE-FAMILY	31%	0.25	1.0	
1038 SEMINOLE AVE	80001562	426675010002	SINGLE-FAMILY	31%	0.20	1.0	
366 E ARION ST	80001563	424280003002	SINGLE-FAMILY	31%	0.15	1.0	
1280 CHEROKEE AVE	80001564	420180002053	SINGLE-FAMILY	31%	0.32	1.0	
1041 OHIO ST	80001565	426675004001	SINGLE-FAMILY	31%	0.19	1.0	
928 BIDWELL ST	80001566	423800007032	SINGLE-FAMILY	31%	0.17	1.0	
1023 SEMINOLE AVE	80001567	420440002004	SINGLE-FAMILY	31%	0.27	1.0	
259 E ROELLER AVE	80001568	425370010001	SINGLE-FAMILY	31%	0.21	1.0	
158 E STANLEY AVE	80001569	425870003000	SINGLE-FAMILY	31%	0.23	1.0	
1138 SEMINOLE AVE	80001570	420380001002	PUBLIC, SEMIPUBLIC	40%	1.86	8.7	Same PIN as 1130 Seminole Ave. Acreage divided between the 2.
1286 DELAWARE AVE	80001571	420180002052	SINGLE-FAMILY	31%	0.39	1.0	
986 GALVIN AVE	80001572	420180003033	SINGLE-FAMILY	31%	0.15	1.0	
990 GALVIN AVE	80001573	420180002033	SINGLE-FAMILY	31%	0.16	1.0	
342 W ANNAPOLIS ST	80001574	426995001000	SINGLE-FAMILY	31%	0.22	1.0	
972 CHARLTON ST	80001575	423800003044	SINGLE-FAMILY	31%	0.31	1.0	
281 W BUTLER AVE	80001576	420180003031	SINGLE-FAMILY	31%	0.25	1.0	
316 W ARION ST	80001577	420180003028	SINGLE-FAMILY	31%	0.47	1.0	
151 E STANLEY AVE	80001579	422980115000	SINGLE-FAMILY	31%	0.15	1.0	
195 E STANLEY AVE	80001580	424825003000	SINGLE-FAMILY	31%	0.15	1.0	
124 E ARION ST	80001581	422980109100	SINGLE-FAMILY	31%	0.19	1.0	
1279 CHEROKEE AVE	80001582	420180003053	SINGLE-FAMILY	31%	0.27	1.0	
130 E ARION ST	80001583	422980109000	SINGLE-FAMILY	31%	0.15	1.0	
1271 CHEROKEE AVE	80001584	420180003052	SINGLE-FAMILY	31%	0.22	1.0	
1166 S ROBERT ST	80001585	420170001260	COMMERCIAL	82%	0.55	4.4	
1051 OHIO ST	80001586	426675006001	SINGLE-FAMILY	31%	0.19	1.0	
1082 OHIO ST	80001587	0	NO BILL	0%	0.00	0.0	Doesn't exist
1149 S SMITH AVE	80001588	423495109003	SINGLE-FAMILY	31%	0.16	1.0	
1192 S SMITH AVE	80001589	423495104005	SINGLE-FAMILY	31%	0.15	1.0	
1051 SEMINOLE AVE	80001590	420440003006	SINGLE-FAMILY	31%	0.45	1.0	
1197 CHEROKEE AVE	80001591	427250006006	SINGLE-FAMILY	31%	0.24	1.0	
1200 S SMITH AVE	80001592	423495106005	SINGLE-FAMILY	31%	0.12	1.0	
1204 S SMITH AVE	80001593	423495107005	SINGLE-FAMILY	31%	0.12	1.0	
170 E ARION ST	80001594	421360023001	SINGLE-FAMILY	31%	0.18	1.0	
918 S ROBERT ST	80001595	0	NO BILL	0%	0.00	0.0	Doesn't exist
299 W BERNARD ST	80001596	424000007000	SINGLE-FAMILY	31%	0.24	1.0	
1036 DELAWARE AVE	80001597	423495004104	SINGLE-FAMILY	31%	0.18	1.0	
1258 MACARTHUR AVE	80001598	425370126002	SINGLE-FAMILY	31%	0.25	1.0	
1332 S ROBERT ST	80001599	425140007000	COMMERCIAL	82%	0.55	4.4	
893-95 HUMBOLDT AVE	80001600	424810003004	SINGLE-FAMILY	31%	0.16	1.0	

Billing List

address	account number	pin number	LUSE	% Impervious	Acres	REFs	Notes
1043 KRUSE ST	80001601	420170003027	SINGLE-FAMILY	31%	0.19	1.0	
1276 MACARTHUR AVE	80001602	425370122002	SINGLE-FAMILY	31%	0.25	1.0	
1244 MACARTHUR AVE	80001603	425370130002	SINGLE-FAMILY	31%	0.25	1.0	
1038 FELIX ST	80001604	424750021000	SINGLE-FAMILY	31%	0.23	1.0	
172 E HASKELL ST	80001606	428375002001	SINGLE-FAMILY	31%	0.18	1.0	
276 E BERNARD ST	80001607	425370003001	SINGLE-FAMILY	31%	0.16	1.0	
282 E BERNARD ST	80001608	425370002001	SINGLE-FAMILY	31%	0.15	1.0	
1280 DELAWARE AVE	80001609	420180001052	SINGLE-FAMILY	31%	0.41	1.0	
1151 OTTAWA AVE	80001610	427250009004	SINGLE-FAMILY	31%	0.17	1.0	
1101 SEMINOLE AVE	80001611	420440002010	SINGLE-FAMILY	31%	0.49	1.0	
904 STRYKER AVE	80001613	423800006021	SINGLE-FAMILY	31%	0.28	1.0	
1112 SEMINOLE AVE	80001614	420180003025	SINGLE-FAMILY	31%	0.26	1.0	
158 E MORELAND AVE	80001615	423340002101	SINGLE-FAMILY	31%	0.18	1.0	
1002 DELAWARE AVE	80001616	423495001304	SINGLE-FAMILY	31%	0.18	1.0	
1047 OHIO ST	80001617	426675005001	SINGLE-FAMILY	31%	0.19	1.0	
179 E STANLEY AVE	80001618	421360021001	SINGLE-FAMILY	31%	0.15	1.0	
1196 S SMITH AVE	80001619	423495105005	SINGLE-FAMILY	31%	0.12	1.0	
326 W ORME ST	80001620	423495204006	SINGLE-FAMILY	31%	0.42	1.0	
131 E MORELAND AVE	80001621	428379002000	SINGLE-FAMILY	31%	0.26	1.0	
1081 SEMINOLE AVE	80001622	420440002009	SINGLE-FAMILY	31%	0.45	1.0	
935 CHARLTON ST	80001623	421560005001	SINGLE-FAMILY	31%	0.16	1.0	
131 E STANLEY AVE	80001624	422980111000	SINGLE-FAMILY	31%	0.15	1.0	
917 S SMITH AVE	80001625	423495010001	COMMERCIAL	82%	0.18	1.4	
312 W ARION ST	80001626	420180004028	SINGLE-FAMILY	31%	0.64	1.0	
354 W ORME ST	80001627	423495204005	SINGLE-FAMILY	31%	0.45	1.0	
1110 CHEROKEE AVE	80001628	427250022001	SINGLE-FAMILY	31%	0.18	1.0	
945 CHEROKEE AVE	80001629	426995012500	SINGLE-FAMILY	31%	0.19	1.0	
130 E STANLEY AVE	80001630	425870008000	SINGLE-FAMILY	31%	0.16	1.0	
163 E STANLEY AVE	80001631	422980118000	SINGLE-FAMILY	31%	0.23	1.0	
240 W DAKOTA ST	80001632	423800012145	SINGLE-FAMILY	31%	0.21	1.0	Same PIN as 242 Dakota St.
838 DODD RD	80001633	422010007000	SINGLE-FAMILY	31%	0.13	1.0	
284 E BUTLER AVE	80001634	427600012001	SINGLE-FAMILY	31%	0.14	1.0	
1053 SPERL ST	80001635	423150015004	SINGLE-FAMILY	31%	0.22	1.0	
147 E MORELAND AVE	80001636	428379005000	SINGLE-FAMILY	31%	0.17	1.0	
151 E MORELAND AVE	80001637	428379006000	SINGLE-FAMILY	31%	0.17	1.0	
1280 MACARTHUR AVE	80001638	425370120002	SINGLE-FAMILY	31%	0.31	1.0	
1092 SEMINOLE AVE	80001639	420180001026	SINGLE-FAMILY	31%	0.61	1.0	
1317 S ROBERT ST	80001640	422190005002	SINGLE-FAMILY	31%	0.24	1.0	
1112 LIVINGSTON AVE	80001641	424810012020	SINGLE-FAMILY	31%	0.18	1.0	
199 E BUTLER AVE	80001642	421360015002	SINGLE-FAMILY	31%	0.31	1.0	
815 DODD RD	80001643	421870002004	COMMERCIAL	82%	0.16	1.3	
144 E STANLEY AVE	80001644	425870005000	SINGLE-FAMILY	31%	0.16	1.0	
960 HALL AVE	80001645	423800005036	SINGLE-FAMILY	31%	0.19	1.0	
398 E BERNARD ST	80001646	424750003000	SINGLE-FAMILY	31%	0.16	1.0	
1182 CHEROKEE AVE	80001647	427250020005	SINGLE-FAMILY	31%	0.13	1.0	
1062 DODD RD	80001648	427250034001	COMMERCIAL	82%	0.13	1.0	
1035 FELIX ST	80001649	421275007000	SINGLE-FAMILY	31%	0.17	1.0	
1039 FELIX ST	80001650	421275008000	SINGLE-FAMILY	31%	0.17	1.0	
1043 FELIX ST	80001651	421275009000	SINGLE-FAMILY	31%	0.17	1.0	
1047 FELIX ST	80001652	421275010000	SINGLE-FAMILY	31%	0.17	1.0	
1053 FELIX ST	80001653	421275011000	SINGLE-FAMILY	31%	0.16	1.0	
161 E MORELAND AVE	80001654	428379008000	SINGLE-FAMILY	31%	0.17	1.0	
286 E BUTLER AVE	80001655	427600012101	SINGLE-FAMILY	31%	0.13	1.0	
966 SEMINOLE AVE	80001656	421910020003	SINGLE-FAMILY	31%	0.11	1.0	
1182 OTTAWA AVE	80001657	423495120004	SINGLE-FAMILY	31%	0.13	1.0	
1190 OTTAWA AVE	80001658	423495118004	SINGLE-FAMILY	31%	0.13	1.0	
1054 SEMINOLE AVE	80001659	426675007002	SINGLE-FAMILY	31%	0.20	1.0	
291 E BUTLER AVE	80001660	421830004000	SINGLE-FAMILY	31%	0.25	1.0	
1292 DELAWARE AVE	80001661	420180002050	SINGLE-FAMILY	31%	0.24	1.0	
97 E ORME ST	80001662	423390015000	MULTIFAMILY	50%	0.23	1.3	
1167 S ROBERT ST	80001663	423390013000	MULTIFAMILY	50%	0.23	1.3	
154 E BUTLER AVE	80001664	428381002003	SINGLE-FAMILY	31%	0.17	1.0	

Billing List

address	account number	pin number	LUSE	% Impervious	Acres	REFs	Notes
162 E BUTLER AVE	80001665	428381001003	SINGLE-FAMILY	31%	0.15	1.0	
1078 SEMINOLE AVE	80001666	420180003027	SINGLE-FAMILY	31%	0.14	1.0	
1084 SEMINOLE AVE	80001667	420180004027	SINGLE-FAMILY	31%	0.14	1.0	
1088 SEMINOLE AVE	80001668	420180005027	SINGLE-FAMILY	31%	0.14	1.0	
157 E MORELAND AVE	80001669	428379007000	SINGLE-FAMILY	31%	0.17	1.0	
947 BELLOWS ST	80001670	423800002041	SINGLE-FAMILY	31%	0.17	1.0	
1268 S ROBERT ST	80001672	423340023002	COMMERCIAL	82%	0.23	1.8	
170 E BUTLER AVE	80001673	420170002063	SINGLE-FAMILY	31%	0.14	1.0	
1075 OHIO ST	80001674	420180010028	SINGLE-FAMILY	31%	0.31	1.0	
147 E BUTLER AVE	80001675	425870022000	SINGLE-FAMILY	31%	0.16	1.0	
1043 SPERL ST	80001676	423150012004	SINGLE-FAMILY	31%	0.19	1.0	
1015 SPERL ST	80001677	423150005004	SINGLE-FAMILY	31%	0.16	1.0	
1265 CHEROKEE AVE	80001678	427250106003	SINGLE-FAMILY	31%	0.19	1.0	
1087 SEMINOLE AVE	80001679	420440003009	SINGLE-FAMILY	31%	0.45	1.0	
960 GORMAN AVE	80001680	424810020007	SINGLE-FAMILY	31%	0.16	1.0	
121 E BUTLER AVE	80001681	425870016000	SINGLE-FAMILY	31%	0.14	1.0	
226-28 W DAKOTA ST	80001682	423800012045	SINGLE-FAMILY	31%	0.21	1.0	
987 OTTAWA AVE	80001683	423495014105	SINGLE-FAMILY	31%	0.19	1.0	
1246 CHEROKEE AVE	80001684	427250103004	SINGLE-FAMILY	31%	0.29	1.0	
1131 SEMINOLE AVE	80001685	423495204004	SINGLE-FAMILY	31%	0.17	1.0	
1155 CHEROKEE AVE	80001686	427250010003	SINGLE-FAMILY	31%	0.14	1.0	
907 HUMBOLDT AVE	80001687	424810006004	SINGLE-FAMILY	31%	0.16	1.0	
1188 S SMITH AVE	80001688	423495103005	SINGLE-FAMILY	31%	0.15	1.0	
1215 OTTAWA AVE	80001689	427250010005	SINGLE-FAMILY	31%	0.19	1.0	
282 W BERNARD ST	80001690	426575001000	SINGLE-FAMILY	31%	0.16	1.0	
129 E BUTLER AVE	80001691	425870018000	SINGLE-FAMILY	31%	0.16	1.0	
1068 STRYKER AVE	80001692	427510013000	SINGLE-FAMILY	31%	0.21	1.0	
1003 FELIX ST	80001693	421275001000	SINGLE-FAMILY	31%	0.17	1.0	
141 E STANLEY AVE	80001695	422980113000	SINGLE-FAMILY	31%	0.15	1.0	
931 CHARLTON ST	80001696	421560004001	SINGLE-FAMILY	31%	0.16	1.0	
1105 CHARLTON ST	80001697	420180005031	SINGLE-FAMILY	31%	0.25	1.0	
913 BIDWELL ST	80001698	423800001031	SINGLE-FAMILY	31%	0.26	1.0	
934 BELLOWS ST	80001699	423800006131	SINGLE-FAMILY	31%	0.15	1.0	
945 BIDWELL ST	80001700	428435003000	SINGLE-FAMILY	31%	0.19	1.0	
1115 OAKDALE AVE	80001701	421360011002	SINGLE-FAMILY	31%	0.15	1.0	
1159 CHEROKEE AVE	80001702	427250012003	SINGLE-FAMILY	31%	0.14	1.0	
1163 CHEROKEE AVE	80001703	427250013003	SINGLE-FAMILY	31%	0.14	1.0	
1167 CHEROKEE AVE	80001704	427250014003	SINGLE-FAMILY	31%	0.14	1.0	
1171 CHEROKEE AVE	80001705	427250015003	SINGLE-FAMILY	31%	0.14	1.0	
981 OTTAWA AVE	80001706	423495014005	SINGLE-FAMILY	31%	0.27	1.0	
311 W ARION ST	80001707	426675007001	SINGLE-FAMILY	31%	0.19	1.0	
272 E ROELLER AVE	80001708	425370005002	SINGLE-FAMILY	31%	0.21	1.0	
1062 DELAWARE AVE	80001709	423495006004	SINGLE-FAMILY	31%	0.17	1.0	
125 E BUTLER AVE	80001710	425870017100	SINGLE-FAMILY	31%	0.14	1.0	
135 E BUTLER AVE	80001711	425870019000	SINGLE-FAMILY	31%	0.16	1.0	
1148 S SMITH AVE	80001712	423495109002	SINGLE-FAMILY	31%	0.15	1.0	
140 E BUTLER AVE	80001713	428381001002	SINGLE-FAMILY	31%	0.27	1.0	
912 MANOMIN AVE	80001714	421440002003	SINGLE-FAMILY	31%	0.37	1.0	County is updating PIN data, check back. Estimated from GIS.
311 W BUTLER AVE	80001715	420180007025	SINGLE-FAMILY	31%	0.49	1.0	
1062 OHIO ST	80001716	426575023000	SINGLE-FAMILY	31%	0.25	1.0	
1222 S SMITH AVE	80001717	420180016051	SINGLE-FAMILY	31%	0.20	1.0	
1225 S SMITH AVE	80001718	420180014051	SINGLE-FAMILY	31%	0.28	1.0	
139 E BUTLER AVE	80001719	425870020000	SINGLE-FAMILY	31%	0.16	1.0	
143 E BUTLER AVE	80001720	425870021000	SINGLE-FAMILY	31%	0.16	1.0	
319 W ARION ST	80001721	426675006002	SINGLE-FAMILY	31%	0.19	1.0	
328 W BERNARD ST	80001722	420450001008	SINGLE-FAMILY	31%	0.25	1.0	
278 E ROELLER AVE	80001723	425370003002	SINGLE-FAMILY	31%	0.21	1.0	
979 BIDWELL ST	80001724	423800003047	SINGLE-FAMILY	31%	0.17	1.0	
402 E BERNARD ST	80001725	424750003100	SINGLE-FAMILY	31%	0.16	1.0	
306 E BUTLER AVE	80001726	427600004002	SINGLE-FAMILY	31%	0.17	1.0	
1145 KRUSE ST	80001727	428381005002	SINGLE-FAMILY	31%	0.28	1.0	
1060 OHIO ST	80001728	426575024000	SINGLE-FAMILY	31%	0.16	1.0	

Billing List

address	account number	pin number	LUSE	% Impervious	Acres	REFs	Notes
155 E CONVER AVE	80001729	428381005003	SINGLE-FAMILY	31%	0.15	1.0	
1132 KRUSE ST	80001730	428381003003	SINGLE-FAMILY	31%	0.14	1.0	
1133 KRUSE ST	80001731	0	SINGLE-FAMILY	31%	0.24	1.0	
1138 KRUSE ST	80001732	428381004003	SINGLE-FAMILY	31%	0.15	1.0	
903 MANOMIN AVE	80001733	421440003001	SINGLE-FAMILY	31%	0.25	1.0	
137 E MORELAND AVE	80001734	428379003100	SINGLE-FAMILY	31%	0.22	1.0	
143 E MORELAND AVE	80001735	428379004000	SINGLE-FAMILY	31%	0.21	1.0	
300 E BUTLER AVE	80001736	427600003002	SINGLE-FAMILY	31%	0.17	1.0	
1186 DELAWARE AVE	80001737	427250019006	SINGLE-FAMILY	31%	0.18	1.0	
1139 KRUSE ST	80001738	428381004002	SINGLE-FAMILY	31%	0.21	1.0	
104 W BERNARD ST	80001739	428440006100	SINGLE-FAMILY	31%	0.16	1.0	
81 E ORME ST	80001740	0	MULTIFAMILY	50%	0.31	1.7	Apts, acreage from GIS, divided among 81 and 85 E Orme
85 E ORME ST	80001741	0	MULTIFAMILY	50%	0.31	1.7	Apts, acreage from GIS, divided among 81 and 85 E Orme
239 E ROELLER AVE	80001742	421970017500	SINGLE-FAMILY	31%	0.15	1.0	
245 E ROELLER AVE	80001743	421970018100	SINGLE-FAMILY	31%	0.15	1.0	
1052 SEMINOLE AVE	80001744	426675008002	SINGLE-FAMILY	31%	0.20	1.0	
1162 KRUSE ST	80001745	428381004005	SINGLE-FAMILY	31%	0.17	1.0	
1168 KRUSE ST	80001746	428381005005	SINGLE-FAMILY	31%	0.16	1.0	
1172 KRUSE ST	80001747	428381006005	SINGLE-FAMILY	31%	0.19	1.0	
1176 KRUSE ST	80001748	428381007005	SINGLE-FAMILY	31%	0.15	1.0	
1180 KRUSE ST	80001749	428381008005	SINGLE-FAMILY	31%	0.21	1.0	
1184 KRUSE ST	80001750	428381009005	SINGLE-FAMILY	31%	0.17	1.0	
1160 MACARTHUR AVE	80001751	428381007004	SINGLE-FAMILY	31%	0.15	1.0	
1161 MACARTHUR AVE	80001752	428381020005	SINGLE-FAMILY	31%	0.17	1.0	
1166 MACARTHUR AVE	80001753	428381008004	SINGLE-FAMILY	31%	0.13	1.0	
1167 MACARTHUR AVE	80001754	428381019005	SINGLE-FAMILY	31%	0.18	1.0	
1173 MACARTHUR AVE	80001755	428381018005	SINGLE-FAMILY	31%	0.16	1.0	
138 WESTCHESTER DR	80001756	428381001007	SINGLE-FAMILY	31%	0.17	1.0	
140 WESTCHESTER DR	80001757	428381002007	SINGLE-FAMILY	31%	0.16	1.0	
141 WESTCHESTER DR	80001758	428381010005	SINGLE-FAMILY	31%	0.16	1.0	
142 WESTCHESTER DR	80001759	428381003007	SINGLE-FAMILY	31%	0.20	1.0	
144 WESTCHESTER DR	80001760	428381004007	SINGLE-FAMILY	31%	0.28	1.0	
146 WESTCHESTER DR	80001761	428381005007	SINGLE-FAMILY	31%	0.39	1.0	
147 WESTCHESTER DR	80001762	428381011005	SINGLE-FAMILY	31%	0.17	1.0	
1180 MACARTHUR AVE	80001763	428381015004	SINGLE-FAMILY	31%	0.16	1.0	
1170 MACARTHUR AVE	80001764	428381009004	SINGLE-FAMILY	31%	0.13	1.0	
188 ALTMAN CT	80001765	428381016004	SINGLE-FAMILY	31%	0.19	1.0	
191 ALTMAN CT	80001766	428381010004	SINGLE-FAMILY	31%	0.22	1.0	
194 ALTMAN CT	80001767	428381013004	SINGLE-FAMILY	31%	0.26	1.0	
195 ALTMAN CT	80001768	428381011004	SINGLE-FAMILY	31%	0.21	1.0	
196 ALTMAN CT	80001769	428381012004	SINGLE-FAMILY	31%	0.33	1.0	
183 E CONVER AVE	80001770	428381010003	SINGLE-FAMILY	31%	0.16	1.0	
189 E CONVER AVE	80001771	428381011003	SINGLE-FAMILY	31%	0.16	1.0	
193 E CONVER AVE	80001772	428381012003	SINGLE-FAMILY	31%	0.16	1.0	
199 E CONVER AVE	80001773	428381013003	SINGLE-FAMILY	31%	0.16	1.0	
1009 FELIX ST	80001774	421275002000	SINGLE-FAMILY	31%	0.17	1.0	
1015 FELIX ST	80001775	421275003000	SINGLE-FAMILY	31%	0.17	1.0	
1019 FELIX ST	80001776	421275004000	SINGLE-FAMILY	31%	0.17	1.0	
1023 FELIX ST	80001777	421275005000	SINGLE-FAMILY	31%	0.17	1.0	
1029 FELIX ST	80001778	421275006000	SINGLE-FAMILY	31%	0.17	1.0	
179 E CONVER AVE	80001779	428381009003	SINGLE-FAMILY	31%	0.16	1.0	
927 HUMBOLDT AVE	80001780	424810010004	SINGLE-FAMILY	31%	0.16	1.0	
165 E CONVER AVE	80001781	428381006003	SINGLE-FAMILY	31%	0.17	1.0	
173 E CONVER AVE	80001782	428381008003	SINGLE-FAMILY	31%	0.17	1.0	
1010 DODD RD	80001783	422375001002	COMMERCIAL	82%	0.28	2.2	
125 E STANLEY AVE	80001784	422980110000	SINGLE-FAMILY	31%	0.20	1.0	
1067 SEMINOLE AVE	80001785	420440001008	SINGLE-FAMILY	31%	0.56	1.0	
1059 SEMINOLE AVE	80001786	420440001007	SINGLE-FAMILY	31%	0.56	1.0	
161 E BUTLER AVE	80001787	425870025000	SINGLE-FAMILY	31%	0.16	1.0	
963 BIDWELL ST	80001788	428435006100	SINGLE-FAMILY	31%	0.18	1.0	
1048 SEMINOLE AVE	80001790	426675009002	SINGLE-FAMILY	31%	0.20	1.0	
976 OTTAWA AVE	80001791	423495019002	SINGLE-FAMILY	31%	0.12	1.0	

Billing List

address	account number	pin number	LUSE	% Impervious	Acres	REFs	Notes
855 DODD RD	80001792	420070003077	SINGLE-FAMILY	31%	0.19	1.0	
1144 S SMITH AVE	80001793	423495107002	SINGLE-FAMILY	31%	0.15	1.0	
1141 SEMINOLE AVE	80001794	423495207004	SINGLE-FAMILY	31%	0.18	1.0	
169 E MORELAND AVE	80001795	428379010000	SINGLE-FAMILY	31%	0.26	1.0	
1137 SEMINOLE AVE	80001796	423495205004	SINGLE-FAMILY	31%	0.17	1.0	
1145 SEMINOLE AVE	80001797	423495208004	SINGLE-FAMILY	31%	0.19	1.0	
357 E BUTLER AVE	80001798	424280010005	SINGLE-FAMILY	31%	0.24	1.0	
1051 CHEROKEE AVE	80001799	423495005304	SINGLE-FAMILY	31%	0.23	1.0	
191 MAINZER ST	80001800	423200009000	SINGLE-FAMILY	31%	0.14	1.0	
1203 CHEROKEE AVE	80001801	427250008006	SINGLE-FAMILY	31%	0.15	1.0	
340 W HURLEY AVE	80001802	421440005003	SINGLE-FAMILY	31%	0.19	1.0	
260 E ROELLER AVE	80001803	425370008002	SINGLE-FAMILY	31%	0.21	1.0	
339 W HURLEY AVE	80001804	421440004002	SINGLE-FAMILY	31%	0.14	1.0	
169 E CONVER AVE	80001805	428381007003	SINGLE-FAMILY	31%	0.16	1.0	
170 E CONVER AVE	80001806	428381001005	SINGLE-FAMILY	31%	0.15	1.0	
184 E CONVER AVE	80001807	428381006004	SINGLE-FAMILY	31%	0.16	1.0	
329 W HURLEY AVE	80001808	424450020001	SINGLE-FAMILY	31%	0.15	1.0	
984 CHARLTON ST	80001809	423800004044	SINGLE-FAMILY	31%	0.19	1.0	
990 CHARLTON ST	80001810	423800005044	SINGLE-FAMILY	31%	0.19	1.0	
947 WINSLOW AVE	80001811	423800002039	SINGLE-FAMILY	31%	0.17	1.0	
251 E ROELLER AVE	80001812	421970017700	SINGLE-FAMILY	31%	0.15	1.0	
255 E ROELLER AVE	80001813	421970017900	SINGLE-FAMILY	31%	0.15	1.0	
927 CHARLTON ST	80001814	421560003001	SINGLE-FAMILY	31%	0.16	1.0	
1138 S SMITH AVE	80001815	423495106002	SINGLE-FAMILY	31%	0.15	1.0	
1069 OHIO ST	80001816	420180011028	SINGLE-FAMILY	31%	0.17	1.0	
300 W BUTLER AVE	80001817	420380001001	SINGLE-FAMILY	31%	0.20	1.0	
996 GALVIN AVE	80001818	420180001033	SINGLE-FAMILY	31%	0.18	1.0	
926 OHIO ST	80001819	421560012101	SINGLE-FAMILY	31%	0.16	1.0	
293 W BERNARD ST	80001820	424000008000	SINGLE-FAMILY	31%	0.21	1.0	
969 CHARLTON ST	80001821	427140003000	SINGLE-FAMILY	31%	0.15	1.0	
310 W BERNARD ST	80001822	420450001006	SINGLE-FAMILY	31%	0.24	1.0	
278 W BERNARD ST	80001823	426575002000	SINGLE-FAMILY	31%	0.16	1.0	
192 E HASKELL ST	80001824	423200002000	SINGLE-FAMILY	31%	0.14	1.0	
1182 S SMITH AVE	80001825	423495102005	SINGLE-FAMILY	31%	0.18	1.0	
109 W BERNARD ST	80001826	423800006148	SINGLE-FAMILY	31%	0.17	1.0	
897 HALL AVE	80001827	423800005021	SINGLE-FAMILY	31%	0.22	1.0	
188 E BUTLER AVE	80001828	420170001063	SINGLE-FAMILY	31%	0.32	1.0	
310 W ARION ST	80001829	420180005028	SINGLE-FAMILY	31%	0.32	1.0	
959 CHARLTON ST	80001830	427140001000	SINGLE-FAMILY	31%	0.16	1.0	
965 CHARLTON ST	80001831	427140002000	SINGLE-FAMILY	31%	0.15	1.0	
975 CHARLTON ST	80001832	427140004000	SINGLE-FAMILY	31%	0.15	1.0	
981 CHARLTON ST	80001833	427140005000	SINGLE-FAMILY	31%	0.15	1.0	
1157 KRUSE ST	80001834	428381008002	SINGLE-FAMILY	31%	0.23	1.0	
1087 S SMITH AVE	80001835	423495108001	SINGLE-FAMILY	31%	0.19	1.0	
140 E STANLEY AVE	80001836	425870006000	SINGLE-FAMILY	31%	0.16	1.0	
1056 OHIO ST	80001837	426575025000	SINGLE-FAMILY	31%	0.16	1.0	
1028 DELAWARE AVE	80001838	423495003304	SINGLE-FAMILY	31%	0.15	1.0	
281 E ROELLER AVE	80001839	425370015001	SINGLE-FAMILY	31%	0.11	1.0	
345 W HURLEY AVE	80001840	421440003002	SINGLE-FAMILY	31%	0.14	1.0	
1015 STRYKER AVE	80001841	421430008100	SINGLE-FAMILY	31%	0.19	1.0	
1022 OHIO ST	80001842	426575031000	SINGLE-FAMILY	31%	0.16	1.0	
969 BIDWELL ST	80001843	423800001047	SINGLE-FAMILY	31%	0.24	1.0	
1061 S ROBERT ST	80001844	424810003020	SINGLE-FAMILY	31%	0.06	1.0	
1186 MACARTHUR AVE	80001845	428381016104	SINGLE-FAMILY	31%	0.17	1.0	
1192 MACARTHUR AVE	80001846	428381017004	SINGLE-FAMILY	31%	0.17	1.0	
173 WESTCHESTER DR	80001847	428381018004	SINGLE-FAMILY	31%	0.16	1.0	
181 WESTCHESTER DR	80001848	428381019004	SINGLE-FAMILY	31%	0.18	1.0	
187 WESTCHESTER DR	80001849	428381020004	SINGLE-FAMILY	31%	0.21	1.0	
901 BELLOWES ST	80001850	423800004025	SINGLE-FAMILY	31%	0.17	1.0	
1046 OHIO ST	80001851	426575028000	SINGLE-FAMILY	31%	0.21	1.0	
1050 OHIO ST	80001852	426575026000	SINGLE-FAMILY	31%	0.16	1.0	
190 E CONVER AVE	80001853	428381005004	SINGLE-FAMILY	31%	0.19	1.0	

Billing List

address	account number	pin number	LUSE	% Impervious	Acres	REFs	Notes
196 E CONVER AVE	80001854	428381004004	SINGLE-FAMILY	31%	0.21	1.0	
202 E CONVER AVE	80001855	428381003004	SINGLE-FAMILY	31%	0.21	1.0	
208 E CONVER AVE	80001856	428381002004	SINGLE-FAMILY	31%	0.14	1.0	
214 E CONVER AVE	80001857	428381001004	SINGLE-FAMILY	31%	0.17	1.0	
192-94 E ARION ST	80001858	421360029001	SINGLE-FAMILY	31%	0.13	1.0	
153 WESTCHESTER DR	80001859	428381012005	SINGLE-FAMILY	31%	0.16	1.0	
161 WESTCHESTER DR	80001860	428381013005	SINGLE-FAMILY	31%	0.15	1.0	
1179 MACARTHUR AVE	80001861	428381017005	SINGLE-FAMILY	31%	0.17	1.0	
1185 MACARTHUR AVE	80001862	428381016005	SINGLE-FAMILY	31%	0.19	1.0	
1191 MACARTHUR AVE	80001863	428381015005	SINGLE-FAMILY	31%	0.21	1.0	
1195 MACARTHUR AVE	80001864	428381014005	SINGLE-FAMILY	31%	0.16	1.0	
959 BIDWELL ST	80001865	428435006000	SINGLE-FAMILY	31%	0.18	1.0	
970 OHIO ST	80001866	427140008000	SINGLE-FAMILY	31%	0.15	1.0	
974 OHIO ST	80001867	427140007000	SINGLE-FAMILY	31%	0.15	1.0	
980 OHIO ST	80001868	427140006000	SINGLE-FAMILY	31%	0.15	1.0	
968 GALVIN AVE	80001869	420180006033	SINGLE-FAMILY	31%	0.26	1.0	
1030 STRYKER AVE	80001870	422200007000	SINGLE-FAMILY	31%	0.15	1.0	
1018 OHIO ST	80001871	426575032000	SINGLE-FAMILY	31%	0.16	1.0	
187 MAINZER ST	80001872	423200008000	SINGLE-FAMILY	31%	0.14	1.0	
157 E BUTLER AVE	80001873	425870024000	SINGLE-FAMILY	31%	0.16	1.0	
153 E BUTLER AVE	80001874	425870023000	SINGLE-FAMILY	31%	0.16	1.0	
1153 KRUSE ST	80001875	428381007002	SINGLE-FAMILY	31%	0.25	1.0	
1034 SPERL ST	80001876	421275016000	SINGLE-FAMILY	31%	0.17	1.0	
1054 SPERL ST	80001877	421275012000	SINGLE-FAMILY	31%	0.16	1.0	
1048 SPERL ST	80001878	421275013000	SINGLE-FAMILY	31%	0.17	1.0	
1040 SPERL ST	80001879	421275015000	SINGLE-FAMILY	31%	0.17	1.0	
1044 SPERL ST	80001880	421275014000	SINGLE-FAMILY	31%	0.17	1.0	
1134 S SMITH AVE	80001881	423495105002	SINGLE-FAMILY	31%	0.15	1.0	
1093 SEMINOLE AVE	80001882	420440001010	SINGLE-FAMILY	31%	0.65	1.0	
158 W BERNARD ST	80001883	420180001101	PUBLIC,SEMIPUBLIC	40%	7.73	36.3	Part of Heritage Middle School; 1037 Bidwell. Acreage divided among 3 accounts
903 HALL AVE	80001884	423800005121	SINGLE-FAMILY	31%	0.22	1.0	
156 E CONVER AVE	80001885	428381003005	SINGLE-FAMILY	31%	0.15	1.0	
203 E CONVER AVE	80001886	428381014003	SINGLE-FAMILY	31%	0.16	1.0	
209 E CONVER AVE	80001887	428381015003	SINGLE-FAMILY	31%	0.16	1.0	
215 E CONVER AVE	80001888	428381016003	SINGLE-FAMILY	31%	0.21	1.0	
898 CHARLTON ST	80001889	421365004000	SINGLE-FAMILY	31%	0.17	1.0	
1079 OHIO ST	80001890	420180009028	SINGLE-FAMILY	31%	0.17	1.0	
351 W HURLEY AVE	80001891	421440002002	SINGLE-FAMILY	31%	0.14	1.0	
958 OHIO ST	80001892	427140010000	SINGLE-FAMILY	31%	0.16	1.0	
959 OHIO ST	80001893	424000001000	SINGLE-FAMILY	31%	0.20	1.0	
963 OHIO ST	80001894	424000002000	SINGLE-FAMILY	31%	0.16	1.0	
964 OHIO ST	80001895	427140009000	SINGLE-FAMILY	31%	0.15	1.0	
967 OHIO ST	80001896	424000003000	SINGLE-FAMILY	31%	0.16	1.0	
973 OHIO ST	80001897	424000005000	SINGLE-FAMILY	31%	0.18	1.0	
919 CHARLTON ST	80001898	421560002001	SINGLE-FAMILY	31%	0.16	1.0	
217 E HASKELL ST	80001899	424330019101	SINGLE-FAMILY	31%	0.17	1.0	
943 OHIO ST	80001900	421560003002	SINGLE-FAMILY	31%	0.23	1.0	
1100 SEMINOLE AVE	80001901	420180001025	SINGLE-FAMILY	31%	0.29	1.0	
887 BIDWELL ST	80001902	426670001000	SINGLE-FAMILY	31%	0.13	1.0	
981 WINSLOW AVE	80001903	423800003048	SINGLE-FAMILY	31%	0.17	1.0	
162 E CONVER AVE	80001904	428381002005	SINGLE-FAMILY	31%	0.15	1.0	
1163 KRUSE ST	80001905	428381009002	SINGLE-FAMILY	31%	0.23	1.0	
1069 DODD RD	80001906	423495006204	SINGLE-FAMILY	31%	0.44	1.0	
1223 OTTAWA AVE	80001907	424820001002	SINGLE-FAMILY	31%	0.20	1.0	
915 CHARLTON ST	80001908	421560001101	SINGLE-FAMILY	31%	0.15	1.0	
1286 CHEROKEE AVE	80001909	420180005053	SINGLE-FAMILY	31%	0.30	1.0	
1173 OTTAWA AVE	80001910	427250015004	SINGLE-FAMILY	31%	0.21	1.0	
992 S ROBERT ST	80001912	428340007200	UNDEVELOPED	0%	0.57	0.0	
1047 SEMINOLE AVE	80001913	420440002006	SINGLE-FAMILY	31%	0.39	1.0	
1243 CHEROKEE AVE	80001914	427250101003	SINGLE-FAMILY	31%	0.15	1.0	
1227 OTTAWA AVE	80001915	424820002002	SINGLE-FAMILY	31%	0.15	1.0	

Billing List

address	account number	pin number	LUSE	% Impervious	Acres	REFs	Notes
1233 OTTAWA AVE	80001916	424820003002	SINGLE-FAMILY	31%	0.15	1.0	
179 MAINZER ST	80001917	423200006000	SINGLE-FAMILY	31%	0.14	1.0	
318 W ARION ST	80001918	420180002028	SINGLE-FAMILY	31%	0.47	1.0	
1103 GORMAN AVE	80001919	424855013000	SINGLE-FAMILY	31%	0.23	1.0	
183 MAINZER ST	80001920	423200007000	SINGLE-FAMILY	31%	0.14	1.0	
898 GORMAN AVE	80001921	424810019002	SINGLE-FAMILY	31%	0.16	1.0	
327 W BUTLER AVE	80001922	420180004025	SINGLE-FAMILY	31%	0.24	1.0	
1016 BIDWELL ST	80001923	428440012000	SINGLE-FAMILY	31%	0.19	1.0	
1020 BIDWELL ST	80001924	428440011000	SINGLE-FAMILY	31%	0.19	1.0	
1065 CHARLTON ST	80001925	426575015000	SINGLE-FAMILY	31%	0.19	1.0	
937 OHIO ST	80001926	421560002002	SINGLE-FAMILY	31%	0.21	1.0	
277 W BERNARD ST	80001927	420180003032	SINGLE-FAMILY	31%	0.29	1.0	
150 WESTCHESTER DR	80001928	428381007007	SINGLE-FAMILY	31%	0.20	1.0	
148 WESTCHESTER DR	80001929	428381006007	SINGLE-FAMILY	31%	0.27	1.0	
156 WESTCHESTER DR	80001930	428381008007	SINGLE-FAMILY	31%	0.17	1.0	
319 W BUTLER AVE	80001931	420180006025	SINGLE-FAMILY	31%	0.30	1.0	
328 W ARION ST	80001932	420180002027	SINGLE-FAMILY	31%	0.16	1.0	
1171 KRUSE ST	80001933	428381011002	SINGLE-FAMILY	31%	0.16	1.0	
1175 KRUSE ST	80001934	428381011102	SINGLE-FAMILY	31%	0.20	1.0	
174 E BUTLER AVE	80001935	420170003063	SINGLE-FAMILY	31%	0.15	1.0	
259 E BUTLER AVE	80001936	428330109002	SINGLE-FAMILY	31%	0.12	1.0	
263 E BUTLER AVE	80001937	428330110002	SINGLE-FAMILY	31%	0.12	1.0	
1294 CHEROKEE AVE	80001938	420180004053	SINGLE-FAMILY	31%	0.29	1.0	
996 OTTAWA AVE	80001939	423495008503	SINGLE-FAMILY	31%	0.17	1.0	
930 OHIO ST	80001940	421560011001	SINGLE-FAMILY	31%	0.16	1.0	
167 E BUTLER AVE	80001941	421360022102	SINGLE-FAMILY	31%	0.15	1.0	
171 E BUTLER AVE	80001942	421360022002	SINGLE-FAMILY	31%	0.14	1.0	
979 OHIO ST	80001943	42400006000	SINGLE-FAMILY	31%	0.29	1.0	
344 W HURLEY AVE	80001944	421440004003	SINGLE-FAMILY	31%	0.18	1.0	
1024 SPERL ST	80001945	421275018000	SINGLE-FAMILY	31%	0.17	1.0	
1028 SPERL ST	80001946	421275017000	SINGLE-FAMILY	31%	0.17	1.0	
1226 S SMITH AVE	80001947	420180012051	SINGLE-FAMILY	31%	0.16	1.0	
933 BIDWELL ST	80001948	423800005031	SINGLE-FAMILY	31%	0.17	1.0	
1248 DELAWARE AVE	80001949	427250111003	SINGLE-FAMILY	31%	0.19	1.0	
140 E MORELAND AVE	80001950	423340030001	SINGLE-FAMILY	31%	0.37	1.0	
941 CHARLTON ST	80001951	421560006001	SINGLE-FAMILY	31%	0.16	1.0	
346 W ANNAPOLIS ST	80001952	426995001200	SINGLE-FAMILY	31%	0.15	1.0	
350 W ANNAPOLIS ST	80001953	426995001100	SINGLE-FAMILY	31%	0.16	1.0	
1247 OTTAWA AVE	80001954	424820002003	SINGLE-FAMILY	31%	0.15	1.0	
410 E BUTLER AVE	80001955	427320015101	SINGLE-FAMILY	31%	0.30	1.0	
1044 BIDWELL ST	80001956	428250004000	SINGLE-FAMILY	31%	0.17	1.0	
915 MANOMIN AVE	80001957	421440005001	SINGLE-FAMILY	31%	0.16	1.0	
910 BIDWELL ST	80001959	423800010032	SINGLE-FAMILY	31%	0.20	1.0	
160 WESTCHESTER DR	80001960	428381009007	SINGLE-FAMILY	31%	0.16	1.0	
166 WESTCHESTER DR	80001961	428381010007	SINGLE-FAMILY	31%	0.14	1.0	
170 WESTCHESTER DR	80001962	428381011007	SINGLE-FAMILY	31%	0.14	1.0	
176 WESTCHESTER DR	80001963	428381012007	SINGLE-FAMILY	31%	0.14	1.0	
180 WESTCHESTER DR	80001964	428381013007	SINGLE-FAMILY	31%	0.14	1.0	
186 WESTCHESTER DR	80001965	428381014007	SINGLE-FAMILY	31%	0.14	1.0	
175 E BUTLER AVE	80001966	421360021002	SINGLE-FAMILY	31%	0.15	1.0	
1243 OTTAWA AVE	80001967	424820001003	SINGLE-FAMILY	31%	0.16	1.0	
1111 OHIO ST	80001969	420180008025	SINGLE-FAMILY	31%	0.26	1.0	
909 CHARLTON ST	80001970	421560001001	SINGLE-FAMILY	31%	0.15	1.0	
936 OHIO ST	80001971	421560010001	SINGLE-FAMILY	31%	0.16	1.0	
1242 OTTAWA AVE	80001972	424820002004	SINGLE-FAMILY	31%	0.27	1.0	
998 OTTAWA AVE	80001973	423495008403	SINGLE-FAMILY	31%	0.22	1.0	
294 W BUTLER AVE	80001974	420380002001	SINGLE-FAMILY	31%	0.19	1.0	
145 E STANLEY AVE	80001975	422980114000	SINGLE-FAMILY	31%	0.15	1.0	
985 CHARLTON ST	80001976	420180005032	SINGLE-FAMILY	31%	0.20	1.0	
1004 SPERL ST	80001977	421275022000	SINGLE-FAMILY	31%	0.17	1.0	
1010 SPERL ST	80001978	421275021000	SINGLE-FAMILY	31%	0.17	1.0	
1014 SPERL ST	80001979	421275020000	SINGLE-FAMILY	31%	0.17	1.0	

Billing List

address	account number	pin number	LUSE	% Impervious	Acres	REFs	Notes
1020 SPERL ST	80001980	421275019000	SINGLE-FAMILY	31%	0.17	1.0	
1026 BIDWELL ST	80001981	428440010000	SINGLE-FAMILY	31%	0.15	1.0	
1031 SEMINOLE AVE	80001982	420440001005	SINGLE-FAMILY	31%	0.40	1.0	
126 W ARION ST	80001983	421725006000	SINGLE-FAMILY	31%	0.16	1.0	
132 W ARION ST	80001984	421725007000	SINGLE-FAMILY	31%	0.29	1.0	
1232 S SMITH AVE	80001985	420180001051	SINGLE-FAMILY	31%	0.15	1.0	
1030 BIDWELL ST	80001986	428250002000	SINGLE-FAMILY	31%	0.17	1.0	
1034 BIDWELL ST	80001987	428250002100	SINGLE-FAMILY	31%	0.14	1.0	
1253 OTTAWA AVE	80001988	424820003003	SINGLE-FAMILY	31%	0.18	1.0	
1035 GORMAN AVE	80001989	424810009011	SINGLE-FAMILY	31%	0.16	1.0	
108 W ARION ST	80001990	421725003200	SINGLE-FAMILY	31%	0.32	1.0	
1264 DELAWARE AVE	80001991	427250108003	SINGLE-FAMILY	31%	0.27	1.0	
235 W DAKOTA ST	80001992	423800007042	SINGLE-FAMILY	31%	0.34	1.0	
1242 S SMITH AVE	80001993	427140101001	SINGLE-FAMILY	31%	0.18	1.0	
1243 S SMITH AVE	80001994	427140101002	SINGLE-FAMILY	31%	0.18	1.0	
1246 S SMITH AVE	80001995	427140102001	SINGLE-FAMILY	31%	0.17	1.0	
1252 S SMITH AVE	80001996	427140103001	SINGLE-FAMILY	31%	0.17	1.0	
1256 S SMITH AVE	80001997	427140105001	SINGLE-FAMILY	31%	0.20	1.0	
1260 S SMITH AVE	80001998	427140105101	SINGLE-FAMILY	31%	0.20	1.0	
1266 S SMITH AVE	80001999	427140106001	SINGLE-FAMILY	31%	0.22	1.0	
1295 S SMITH AVE	80002000	427140111002	SINGLE-FAMILY	31%	0.23	1.0	
353 W BUTLER AVE	80002001	422880002100	SINGLE-FAMILY	31%	0.22	1.0	
350 W HURLEY AVE	80002002	421440003003	SINGLE-FAMILY	31%	0.16	1.0	
947 OHIO ST	80002003	421560004002	SINGLE-FAMILY	31%	0.27	1.0	
962 SEMINOLE AVE	80002004	421910021003	SINGLE-FAMILY	31%	0.11	1.0	
1111 CHARLTON ST	80002005	420180004031	SINGLE-FAMILY	31%	0.25	1.0	
168 E STANLEY AVE	80002006	421360023002	SINGLE-FAMILY	31%	0.21	1.0	
913 BELLOWES ST	80002007	423800002030	SINGLE-FAMILY	31%	0.15	1.0	
181 E BUTLER AVE	80002008	421360019002	SINGLE-FAMILY	31%	0.15	1.0	
185 E BUTLER AVE	80002009	421360018002	SINGLE-FAMILY	31%	0.13	1.0	
173 E MORELAND AVE	80002010	428379011000	SINGLE-FAMILY	31%	0.17	1.0	
177 E MORELAND AVE	80002011	428379012000	SINGLE-FAMILY	31%	0.17	1.0	
181 E MORELAND AVE	80002012	428379013000	SINGLE-FAMILY	31%	0.17	1.0	
185 E MORELAND AVE	80002013	428379014000	SINGLE-FAMILY	31%	0.17	1.0	
153 W ANNAPOLIS ST	80002014	422010117101	SINGLE-FAMILY	31%	0.20	1.0	
873 BIDWELL ST	80002015	422010115001	SINGLE-FAMILY	31%	0.10	1.0	
253 MAINZER ST	80002016	424730027001	SINGLE-FAMILY	31%	0.17	1.0	
284 MAINZER ST	80002017	424730002002	SINGLE-FAMILY	31%	0.22	1.0	
1256 OTTAWA AVE	80002018	424820004004	SINGLE-FAMILY	31%	0.17	1.0	
1250 OTTAWA AVE	80002019	424820003004	SINGLE-FAMILY	31%	0.26	1.0	
1065 STRYKER AVE	80002020	420180011008	SINGLE-FAMILY	31%	0.16	1.0	
993 HALL AVE	80002021	423800006050	SINGLE-FAMILY	31%	0.16	1.0	
312 E BUTLER AVE	80002022	427600006002	SINGLE-FAMILY	31%	0.33	1.0	
1247 S SMITH AVE	80002024	427140102002	SINGLE-FAMILY	31%	0.17	1.0	
1253 S SMITH AVE	80002025	427140103002	SINGLE-FAMILY	31%	0.17	1.0	
1284 S SMITH AVE	80002026	427140110001	SINGLE-FAMILY	31%	0.34	1.0	
1140 OTTAWA AVE	80002027	423495125003	SINGLE-FAMILY	31%	0.16	1.0	
238 E ANNAPOLIS ST	80002028	0	SINGLE-FAMILY	31%	0.09	1.0	
1095 OTTAWA AVE	80002029	427250014001	SINGLE-FAMILY	31%	0.13	1.0	
909 MANOMIN AVE	80002030	421440004001	SINGLE-FAMILY	31%	0.17	1.0	
189 E MORELAND AVE	80002031	428379015000	SINGLE-FAMILY	31%	0.18	1.0	
193 E MORELAND AVE	80002032	428379016000	SINGLE-FAMILY	31%	0.17	1.0	
199 E MORELAND AVE	80002033	428379017000	SINGLE-FAMILY	31%	0.17	1.0	
203 E MORELAND AVE	80002034	428379018000	SINGLE-FAMILY	31%	0.17	1.0	
207 E MORELAND AVE	80002035	428379019000	SINGLE-FAMILY	31%	0.17	1.0	
213 E MORELAND AVE	80002036	428379020000	SINGLE-FAMILY	31%	0.17	1.0	
1260 OTTAWA AVE	80002037	424820005004	SINGLE-FAMILY	31%	0.17	1.0	
1270 OTTAWA AVE	80002038	424820008004	SINGLE-FAMILY	31%	0.23	1.0	
963 HALL AVE	80002039	423800005137	SINGLE-FAMILY	31%	0.22	1.0	
1136 OTTAWA AVE	80002040	423495127003	SINGLE-FAMILY	31%	0.19	1.0	
1144 OTTAWA AVE	80002041	423495124003	SINGLE-FAMILY	31%	0.16	1.0	
332 W HURLEY AVE	80002042	424450003002	SINGLE-FAMILY	31%	0.15	1.0	

Billing List

address	account number	pin number	LUSE	% Impervious	Acres	REFs	Notes
283 W BERNARD ST	80002043	420180002032	SINGLE-FAMILY	31%	0.17	1.0	
1257 S SMITH AVE	80002044	427140105002	SINGLE-FAMILY	31%	0.19	1.0	
1261 S SMITH AVE	80002045	427140105102	SINGLE-FAMILY	31%	0.21	1.0	
272 W BERNARD ST	80002046	426575003000	SINGLE-FAMILY	31%	0.16	1.0	
1259 OTTAWA AVE	80002047	424820004003	SINGLE-FAMILY	31%	0.18	1.0	
178 E BUTLER AVE	80002048	420170004063	SINGLE-FAMILY	31%	0.15	1.0	
1200 S ROBERT ST	80002049	428381006006	COMMERCIAL	82%	0.74	5.8	
1037 SEMINOLE AVE	80002050	420440002005	SINGLE-FAMILY	31%	0.33	1.0	
1041 SEMINOLE AVE	80002051	420440001006	SINGLE-FAMILY	31%	0.33	1.0	
217 E MORELAND AVE	80002052	420180013076	PUBLIC,SEMIPUBLIC	40%	8.65	40.6	
190 WESTCHESTER DR	80002053	428381016007	SINGLE-FAMILY	31%	0.15	1.0	
193 WESTCHESTER DR	80002054	428381021004	SINGLE-FAMILY	31%	0.21	1.0	
897 BIDWELL ST	80002055	426670012000	SINGLE-FAMILY	31%	0.17	1.0	
947 CHARLTON ST	80002056	421560007001	SINGLE-FAMILY	31%	0.16	1.0	
1267 S SMITH AVE	80002057	427140106002	SINGLE-FAMILY	31%	0.22	1.0	
1273 S SMITH AVE	80002058	427140107002	SINGLE-FAMILY	31%	0.21	1.0	
1292 S SMITH AVE	80002059	427140111001	SINGLE-FAMILY	31%	0.35	1.0	
327 W HURLEY AVE	80002060	424450018001	SINGLE-FAMILY	31%	0.11	1.0	
1242 CALUMET AVE	80002061	425370130001	SINGLE-FAMILY	31%	0.14	1.0	
1264 OTTAWA AVE	80002062	424820006004	SINGLE-FAMILY	31%	0.17	1.0	
970 SEMINOLE AVE	80002063	421910018003	SINGLE-FAMILY	31%	0.14	1.0	
188 E MORELAND AVE	80002064	425370101002	SINGLE-FAMILY	31%	0.12	1.0	
860 DEPPE ST	80002065	422010123001	SINGLE-FAMILY	31%	0.20	1.0	
1185 OAKDALE AVE	80002066	428381028004	SINGLE-FAMILY	31%	0.22	1.0	
197 WESTCHESTER DR	80002067	428381022004	SINGLE-FAMILY	31%	0.23	1.0	
196 WESTCHESTER DR	80002068	428381017007	SINGLE-FAMILY	31%	0.15	1.0	
200 WESTCHESTER DR	80002069	428381018007	SINGLE-FAMILY	31%	0.15	1.0	
203 WESTCHESTER DR	80002070	428381023004	SINGLE-FAMILY	31%	0.23	1.0	
206 WESTCHESTER DR	80002071	428381019007	SINGLE-FAMILY	31%	0.15	1.0	
945 S ROBERT ST	80002072	424810002008	COMMERCIAL	82%	0.11	0.9	
61 E BERNARD ST	80002073	424810012007	SINGLE-FAMILY	31%	0.17	1.0	
922 BIDWELL ST	80002074	423800008032	SINGLE-FAMILY	31%	0.17	1.0	
1294 CALUMET AVE	80002075	425370117001	SINGLE-FAMILY	31%	0.17	1.0	
1130 S SMITH AVE	80002076	423495104002	SINGLE-FAMILY	31%	0.14	1.0	
1246 CALUMET AVE	80002077	425370129001	SINGLE-FAMILY	31%	0.14	1.0	
953 BIDWELL ST	80002078	428435004000	SINGLE-FAMILY	31%	0.19	1.0	
1252 CALUMET AVE	80002079	425370128001	SINGLE-FAMILY	31%	0.14	1.0	
1256 CALUMET AVE	80002080	425370127101	SINGLE-FAMILY	31%	0.16	1.0	
966 HALL AVE	80002081	423800001051	SINGLE-FAMILY	31%	0.20	1.0	
1154 OTTAWA AVE	80002082	423495122003	SINGLE-FAMILY	31%	0.24	1.0	
1318 S ROBERT ST	80002083	425140004000	COMMERCIAL	82%	0.31	2.4	
1092 CHARLTON ST	80002084	427140215003	SINGLE-FAMILY	31%	0.16	1.0	
1098 CHARLTON ST	80002085	427140214003	SINGLE-FAMILY	31%	0.16	1.0	
1102 CHARLTON ST	80002086	427140213003	SINGLE-FAMILY	31%	0.16	1.0	
283 E BUTLER AVE	80002087	428330116002	SINGLE-FAMILY	31%	0.15	1.0	
976 LIVINGSTON AVE	80002088	424810017008	SINGLE-FAMILY	31%	0.16	1.0	
911 HALL AVE	80002089	423800001034	SINGLE-FAMILY	31%	0.28	1.0	
946 LIVINGSTON AVE	80002090	424810023008	SINGLE-FAMILY	31%	0.16	1.0	
1124 STRYKER AVE	80002091	423105022002	SINGLE-FAMILY	31%	0.23	1.0	
1127 STRYKER AVE	80002092	423105002003	SINGLE-FAMILY	31%	0.24	1.0	
1135 STRYKER AVE	80002093	423105003003	SINGLE-FAMILY	31%	0.16	1.0	
1141 STRYKER AVE	80002094	423105004003	SINGLE-FAMILY	31%	0.16	1.0	
240 E ANNAPOLIS ST	80002096	424770002001	SINGLE-FAMILY	31%	0.11	1.0	
1125 HALL AVE	80002097	423105002002	SINGLE-FAMILY	31%	0.21	1.0	
1136 STRYKER AVE	80002098	423105020002	SINGLE-FAMILY	31%	0.20	1.0	
1142 STRYKER AVE	80002099	423105019002	SINGLE-FAMILY	31%	0.19	1.0	
1124 HALL AVE	80002100	423105001001	SINGLE-FAMILY	31%	0.17	1.0	
1130 HALL AVE	80002101	423105002001	SINGLE-FAMILY	31%	0.16	1.0	
1134 HALL AVE	80002102	423105003001	SINGLE-FAMILY	31%	0.16	1.0	
1274 OTTAWA AVE	80002103	424820008104	SINGLE-FAMILY	31%	0.18	1.0	
1172 OTTAWA AVE	80002104	423495117003	SINGLE-FAMILY	31%	0.16	1.0	
959 DODD RD	80002105	422020007002	SINGLE-FAMILY	31%	0.14	1.0	

Billing List

address	account number	pin number	LUSE	% Impervious	Acres	REFs	Notes
1130 STRYKER AVE	80002106	423105021002	SINGLE-FAMILY	31%	0.21	1.0	
1145 STRYKER AVE	80002107	423105005003	SINGLE-FAMILY	31%	0.16	1.0	
1146 STRYKER AVE	80002108	423105018002	SINGLE-FAMILY	31%	0.16	1.0	
1149 STRYKER AVE	80002109	423105006003	SINGLE-FAMILY	31%	0.16	1.0	
1155 STRYKER AVE	80002110	423105007003	SINGLE-FAMILY	31%	0.19	1.0	
1263 OTTAWA AVE	80002111	424820005003	SINGLE-FAMILY	31%	0.18	1.0	
1243 OAKDALE AVE	80002112	425370102001	SINGLE-FAMILY	31%	0.14	1.0	
1247 OAKDALE AVE	80002113	425370103001	SINGLE-FAMILY	31%	0.14	1.0	
1251 OAKDALE AVE	80002114	425370104001	SINGLE-FAMILY	31%	0.14	1.0	
1257 OAKDALE AVE	80002115	425370105001	SINGLE-FAMILY	31%	0.14	1.0	
1138 HALL AVE	80002116	423105004001	SINGLE-FAMILY	31%	0.16	1.0	
1152 HALL AVE	80002117	423105007001	SINGLE-FAMILY	31%	0.16	1.0	
1156 HALL AVE	80002118	423105008001	SINGLE-FAMILY	31%	0.16	1.0	
980 BIDWELL ST	80002119	423800010048	SINGLE-FAMILY	31%	0.21	1.0	
1088 CHARLTON ST	80002120	427140216003	SINGLE-FAMILY	31%	0.16	1.0	
249 MAINZER ST	80002121	424730026001	SINGLE-FAMILY	31%	0.17	1.0	
404 W ORME ST	80002124	423495101004	SINGLE-FAMILY	31%	0.13	1.0	
1166 CHEROKEE AVE	80002125	427250018004	SINGLE-FAMILY	31%	0.41	1.0	
1066 CHARLTON ST	80002126	427140220003	SINGLE-FAMILY	31%	0.16	1.0	
1072 CHARLTON ST	80002127	427140219003	SINGLE-FAMILY	31%	0.16	1.0	
1076 CHARLTON ST	80002128	427140218003	SINGLE-FAMILY	31%	0.16	1.0	
1082 CHARLTON ST	80002129	427140217003	SINGLE-FAMILY	31%	0.16	1.0	
928 CHARLTON ST	80002130	0	SINGLE-FAMILY	31%	0.17	1.0	
1283 MACARTHUR AVE	80002131	423340012001	SINGLE-FAMILY	31%	0.24	1.0	
967 SEMINOLE AVE	80002132	420180005029	SINGLE-FAMILY	31%	0.15	1.0	
1085 OHIO ST	80002133	420180008128	SINGLE-FAMILY	31%	0.19	1.0	
957 HALL AVE	80002134	423800005037	SINGLE-FAMILY	31%	0.22	1.0	
1152 STRYKER AVE	80002135	423105017002	SINGLE-FAMILY	31%	0.22	1.0	
1160 HALL AVE	80002136	423105009001	SINGLE-FAMILY	31%	0.16	1.0	
1166 HALL AVE	80002137	423105010001	SINGLE-FAMILY	31%	0.16	1.0	
1129 HALL AVE	80002138	423105003002	SINGLE-FAMILY	31%	0.18	1.0	
1141 HALL AVE	80002139	423105005002	SINGLE-FAMILY	31%	0.16	1.0	
1142 HALL AVE	80002140	423105005001	SINGLE-FAMILY	31%	0.16	1.0	
1146 HALL AVE	80002141	423105006001	SINGLE-FAMILY	31%	0.16	1.0	
989 BIDWELL ST	80002142	423800005047	SINGLE-FAMILY	31%	0.17	1.0	
1061 CHARLTON ST	80002143	426575013000	SINGLE-FAMILY	31%	0.19	1.0	
1166 STRYKER AVE	80002144	423105014002	SINGLE-FAMILY	31%	0.21	1.0	
1170 STRYKER AVE	80002145	423105013002	SINGLE-FAMILY	31%	0.16	1.0	
1161 STRYKER AVE	80002146	423105008003	SINGLE-FAMILY	31%	0.19	1.0	
1145 HALL AVE	80002147	423105006002	SINGLE-FAMILY	31%	0.16	1.0	
920 OHIO ST	80002148	421560012001	SINGLE-FAMILY	31%	0.20	1.0	
1093 HARMON AVE	80002149	427140206003	SINGLE-FAMILY	31%	0.16	1.0	
1271 OTTAWA AVE	80002150	424820006003	SINGLE-FAMILY	31%	0.19	1.0	
1280 OTTAWA AVE	80002151	424820009004	SINGLE-FAMILY	31%	0.21	1.0	
1151 HALL AVE	80002152	423105007002	SINGLE-FAMILY	31%	0.16	1.0	
1155 HALL AVE	80002153	423105008002	SINGLE-FAMILY	31%	0.16	1.0	
1161 HALL AVE	80002154	423105009002	SINGLE-FAMILY	31%	0.16	1.0	
1165 HALL AVE	80002155	423105010002	SINGLE-FAMILY	31%	0.17	1.0	
1169 HALL AVE	80002156	423105011002	SINGLE-FAMILY	31%	0.16	1.0	
1170 HALL AVE	80002157	423105011001	SINGLE-FAMILY	31%	0.16	1.0	
1175 HALL AVE	80002158	423105011102	SINGLE-FAMILY	31%	0.17	1.0	
1224 S ROBERT ST	80002159	428379021000	COMMERCIAL	82%	0.14	1.1	
1169 STRYKER AVE	80002160	423105010003	SINGLE-FAMILY	31%	0.17	1.0	
1097 HARMON AVE	80002161	427140207003	SINGLE-FAMILY	31%	0.16	1.0	
1103 HARMON AVE	80002162	427140208003	SINGLE-FAMILY	31%	0.16	1.0	
1109 HARMON AVE	80002163	427140209003	SINGLE-FAMILY	31%	0.16	1.0	
1113 HARMON AVE	80002164	427140210003	SINGLE-FAMILY	31%	0.16	1.0	
267 E ROELLER AVE	80002165	425370012001	SINGLE-FAMILY	31%	0.14	1.0	
915 OHIO ST	80002166	427360025001	SINGLE-FAMILY	31%	0.12	1.0	
1175 OAKDALE AVE	80002167	428381030004	SINGLE-FAMILY	31%	0.18	1.0	
1181 OAKDALE AVE	80002168	428381029004	SINGLE-FAMILY	31%	0.18	1.0	
236 W BUTLER AVE	80002169	420180003075	SINGLE-FAMILY	31%	0.18	1.0	

Billing List

address	account number	pin number	LUSE	% Impervious	Acres	REFs	Notes
242 W BUTLER AVE	80002170	420180002075	SINGLE-FAMILY	31%	0.20	1.0	
1158 STRYKER AVE	80002171	423105015002	SINGLE-FAMILY	31%	0.22	1.0	
1161 OHIO ST	80002172	423495214002	PUBLIC,SEMIPUBLIC	40%	0.30	1.4	Same PIN as 1163 Ohio St.
1031 OHIO ST	80002173	426675002001	SINGLE-FAMILY	31%	0.19	1.0	
1175 STRYKER AVE	80002174	423105010103	SINGLE-FAMILY	31%	0.15	1.0	
1232 OTTAWA AVE	80002175	424820003001	SINGLE-FAMILY	31%	0.21	1.0	
1277 OTTAWA AVE	80002176	424820007003	SINGLE-FAMILY	31%	0.19	1.0	
854 ALLEN AVE	80002177	422010127002	SINGLE-FAMILY	31%	0.15	1.0	
284 E ROELLER AVE	80002178	425370001002	SINGLE-FAMILY	31%	0.10	1.0	
1028-LS CHARLTON ST	80002179	0	NO BILL	0%	0.00	0.0	Lawn Sprinkler
1037 OHIO ST	80002180	426675003001	SINGLE-FAMILY	31%	0.19	1.0	
1269 CALUMET AVE	80002181	425370109002	SINGLE-FAMILY	31%	0.17	1.0	
1055 CHARLTON ST	80002182	426575012000	SINGLE-FAMILY	31%	0.19	1.0	
1174 STRYKER AVE	80002183	423105012002	SINGLE-FAMILY	31%	0.16	1.0	
1191 OAKDALE AVE	80002184	428381027004	SINGLE-FAMILY	31%	0.23	1.0	
1195 OAKDALE AVE	80002185	428381026004	SINGLE-FAMILY	31%	0.15	1.0	
182 E BUTLER AVE	80002186	420170005063	SINGLE-FAMILY	31%	0.15	1.0	
1083 HARMON AVE	80002187	427140204003	SINGLE-FAMILY	31%	0.16	1.0	
1087 HARMON AVE	80002188	427140205003	SINGLE-FAMILY	31%	0.16	1.0	
254 E HASKELL ST	80002189	424730010001	SINGLE-FAMILY	31%	0.17	1.0	
365 W BUTLER AVE	80002190	422880003000	SINGLE-FAMILY	31%	0.21	1.0	
1226 OTTAWA AVE	80002191	424820002001	SINGLE-FAMILY	31%	0.19	1.0	
969 HALL AVE	80002192	423800001050	SINGLE-FAMILY	31%	0.26	1.0	
210 WESTCHESTER DR	80002193	428381020007	SINGLE-FAMILY	31%	0.16	1.0	
209 WESTCHESTER DR	80002194	428381024004	SINGLE-FAMILY	31%	0.14	1.0	
216 WESTCHESTER DR	80002195	428381020107	SINGLE-FAMILY	31%	0.16	1.0	
1212 S SMITH AVE	80002196	423495109005	SINGLE-FAMILY	31%	0.12	1.0	
894 BIDWELL ST	80002197	423800007023	SINGLE-FAMILY	31%	0.14	1.0	
908 BIDWELL ST	80002198	423800006223	SINGLE-FAMILY	31%	0.14	1.0	
1015 OTTAWA AVE	80002199	420400001004	SINGLE-FAMILY	31%	0.16	1.0	
1174 HALL AVE	80002200	423105011101	SINGLE-FAMILY	31%	0.15	1.0	
993 BIDWELL ST	80002201	423800006047	SINGLE-FAMILY	31%	0.17	1.0	
1171 OAKDALE AVE	80002202	428381031004	SINGLE-FAMILY	31%	0.20	1.0	
371 W BUTLER AVE	80002203	422880004000	SINGLE-FAMILY	31%	0.21	1.0	
980 BELLOWS ST	80002204	423800010047	SINGLE-FAMILY	31%	0.17	1.0	
1301 S SMITH AVE	80002205	422830101002	SINGLE-FAMILY	31%	0.24	1.0	
1312 S SMITH AVE	80002206	422830103001	SINGLE-FAMILY	31%	0.24	1.0	
1315 S SMITH AVE	80002207	422830103002	SINGLE-FAMILY	31%	0.24	1.0	
373 E BERNARD ST	80002208	421970012800	SINGLE-FAMILY	31%	0.18	1.0	
1135 HALL AVE	80002209	423105004002	SINGLE-FAMILY	31%	0.19	1.0	
1074 OHIO ST	80002210	426575022100	SINGLE-FAMILY	31%	0.16	1.0	
1165 STRYKER AVE	80002211	423105009003	SINGLE-FAMILY	31%	0.16	1.0	
1283 OTTAWA AVE	80002212	424820008003	SINGLE-FAMILY	31%	0.19	1.0	
375 W BUTLER AVE	80002213	422880005000	SINGLE-FAMILY	31%	0.21	1.0	
1114 HARMON AVE	80002214	427140211002	SINGLE-FAMILY	31%	0.16	1.0	
1279 S SMITH AVE	80002215	427140108002	SINGLE-FAMILY	31%	0.21	1.0	
1077 HARMON AVE	80002216	427140203003	SINGLE-FAMILY	31%	0.16	1.0	
358 E ARION ST	80002217	424280005002	SINGLE-FAMILY	31%	0.12	1.0	
1168 OTTAWA AVE	80002218	423495118003	SINGLE-FAMILY	31%	0.16	1.0	
1067 HARMON AVE	80002219	427140201003	SINGLE-FAMILY	31%	0.16	1.0	
1073 HARMON AVE	80002220	427140202003	SINGLE-FAMILY	31%	0.16	1.0	
1066 HARMON AVE	80002221	427140220002	SINGLE-FAMILY	31%	0.16	1.0	
1072 HARMON AVE	80002222	427140219002	SINGLE-FAMILY	31%	0.16	1.0	
1076 HARMON AVE	80002223	427140218002	SINGLE-FAMILY	31%	0.16	1.0	
1082 HARMON AVE	80002224	427140217002	SINGLE-FAMILY	31%	0.16	1.0	
1088 HARMON AVE	80002225	427140216002	SINGLE-FAMILY	31%	0.16	1.0	
1092 HARMON AVE	80002226	427140215002	SINGLE-FAMILY	31%	0.16	1.0	
1098 HARMON AVE	80002227	427140214002	SINGLE-FAMILY	31%	0.16	1.0	
1102 HARMON AVE	80002228	427140213002	SINGLE-FAMILY	31%	0.16	1.0	
1108 HARMON AVE	80002229	427140212002	SINGLE-FAMILY	31%	0.16	1.0	
1074 S ROBERT ST	80002230	422980004000	COMMERCIAL	82%	0.27	2.2	
295 W ORME ST	80002231	423495215002	SINGLE-FAMILY	31%	0.18	1.0	

Billing List

address	account number	pin number	LUSE	% Impervious	Acres	REFs	Notes
1107 OHIO ST	80002232	420180009025	SINGLE-FAMILY	31%	0.38	1.0	
1013 HALL AVE	80002233	424810009013	SINGLE-FAMILY	31%	0.20	1.0	
1019 OHIO ST	80002234	420450001004	SINGLE-FAMILY	31%	0.19	1.0	
271 E ROELLER AVE	80002235	425370013001	SINGLE-FAMILY	31%	0.15	1.0	
1072 DELAWARE AVE	80002236	423495006104	SINGLE-FAMILY	31%	0.17	1.0	
311 W HURLEY AVE	80002237	0	SINGLE-FAMILY	31%	0.14	1.0	
1094 OHIO ST	80002239	420180002031	SINGLE-FAMILY	31%	0.27	1.0	
1020 LIVINGSTON AVE	80002240	424810018009	SINGLE-FAMILY	31%	0.15	1.0	
1273 CALUMET AVE	80002241	425370110002	SINGLE-FAMILY	31%	0.17	1.0	
1279 CALUMET AVE	80002242	425370112002	SINGLE-FAMILY	31%	0.17	1.0	
1283 CALUMET AVE	80002243	425370113002	SINGLE-FAMILY	31%	0.17	1.0	
1279 OAKDALE AVE	80002244	425370112001	SINGLE-FAMILY	31%	0.14	1.0	
1285 OAKDALE AVE	80002245	425370113001	SINGLE-FAMILY	31%	0.14	1.0	
1289 OAKDALE AVE	80002246	425370114001	SINGLE-FAMILY	31%	0.14	1.0	
1293 OAKDALE AVE	80002247	425370115001	SINGLE-FAMILY	31%	0.14	1.0	
1186 HALL AVE	80002249	423105102001	SINGLE-FAMILY	31%	0.19	1.0	
1189 HALL AVE	80002250	423105102002	SINGLE-FAMILY	31%	0.17	1.0	
1195 HALL AVE	80002251	423105103002	SINGLE-FAMILY	31%	0.17	1.0	
1108 GORMAN AVE	80002252	424860021000	SINGLE-FAMILY	31%	0.26	1.0	
1184 STRYKER AVE	80002253	423105122002	SINGLE-FAMILY	31%	0.17	1.0	
1200 STRYKER AVE	80002254	423105119002	SINGLE-FAMILY	31%	0.17	1.0	
1286 OTTAWA AVE	80002255	424820010004	SINGLE-FAMILY	31%	0.17	1.0	
1153 S SMITH AVE	80002256	423495110003	SINGLE-FAMILY	31%	0.16	1.0	
1222 OTTAWA AVE	80002257	424820001001	SINGLE-FAMILY	31%	0.17	1.0	
1185 HALL AVE	80002258	423105101002	SINGLE-FAMILY	31%	0.17	1.0	
1199 HALL AVE	80002259	423105104002	SINGLE-FAMILY	31%	0.17	1.0	
1205 HALL AVE	80002260	423105105002	SINGLE-FAMILY	31%	0.17	1.0	
1069 SEMINOLE AVE	80002261	420440002008	SINGLE-FAMILY	31%	0.44	1.0	
1185 STRYKER AVE	80002262	423105101003	SINGLE-FAMILY	31%	0.18	1.0	
372 W BUTLER AVE	80002263	423495230104	SINGLE-FAMILY	31%	0.19	1.0	
1019 SPERL ST	80002264	423150006004	SINGLE-FAMILY	31%	0.17	1.0	
1025 SPERL ST	80002265	423150007004	SINGLE-FAMILY	31%	0.17	1.0	
378 W MORELAND AVE	80002266	420180004051	SINGLE-FAMILY	31%	0.23	1.0	
890 BIDWELL ST	80002267	423800009023	SINGLE-FAMILY	31%	0.15	1.0	
98 W ARION ST	80002268	420180013008	SINGLE-FAMILY	31%	0.17	1.0	
1285 S SMITH AVE	80002269	427140109002	SINGLE-FAMILY	31%	0.21	1.0	
1156 MANOMIN AVE	80002270	423495221004	SINGLE-FAMILY	31%	0.28	1.0	
1196 HALL AVE	80002271	423105104001	SINGLE-FAMILY	31%	0.19	1.0	
1202 HALL AVE	80002272	423105105001	SINGLE-FAMILY	31%	0.19	1.0	
1209 HALL AVE	80002273	423105106002	SINGLE-FAMILY	31%	0.17	1.0	
217 WESTCHESTER DR	80002274	428381025004	SINGLE-FAMILY	31%	0.18	1.0	
264 MAINZER ST	80002275	424730007002	SINGLE-FAMILY	31%	0.11	1.0	
1101 OHIO ST	80002276	420180010025	SINGLE-FAMILY	31%	0.26	1.0	
1125 CHARLTON ST	80002277	423495202001	SINGLE-FAMILY	31%	0.22	1.0	
1092 OHIO ST	80002278	420180001031	SINGLE-FAMILY	31%	0.19	1.0	
1326 S SMITH AVE	80002279	422830105001	SINGLE-FAMILY	31%	0.24	1.0	
887 GORMAN AVE	80002280	424810002003	SINGLE-FAMILY	31%	0.16	1.0	
1161 OAKDALE AVE	80002281	428381033004	SINGLE-FAMILY	31%	0.19	1.0	
1167 OAKDALE AVE	80002282	428381032004	SINGLE-FAMILY	31%	0.22	1.0	
924 HUMBOLDT AVE	80002283	424810014103	SINGLE-FAMILY	31%	0.11	1.0	
1215 HALL AVE	80002284	423105107002	SINGLE-FAMILY	31%	0.17	1.0	
1225 HALL AVE	80002285	423105109002	SINGLE-FAMILY	31%	0.17	1.0	
1233 HALL AVE	80002286	423105111002	SINGLE-FAMILY	31%	0.17	1.0	
1228 HALL AVE	80002287	423105110001	SINGLE-FAMILY	31%	0.18	1.0	
1290 OTTAWA AVE	80002288	424820011004	SINGLE-FAMILY	31%	0.17	1.0	
942 OHIO ST	80002289	421560009001	SINGLE-FAMILY	31%	0.16	1.0	
1219 HALL AVE	80002290	423105108002	SINGLE-FAMILY	31%	0.17	1.0	
1229 HALL AVE	80002291	423105110002	SINGLE-FAMILY	31%	0.17	1.0	
1140 S ROBERT ST	80002292	420170003061	COMMERCIAL	82%	0.14	1.1	
1038 GALVIN AVE	80002293	426675010001	SINGLE-FAMILY	31%	0.19	1.0	
1049 CHARLTON ST	80002294	426575011000	SINGLE-FAMILY	31%	0.15	1.0	
984 BELLOWS ST	80002295	423800009047	SINGLE-FAMILY	31%	0.17	1.0	

Billing List

address	account number	pin number	LUSE	% Impervious	Acres	REFs	Notes
1234 HALL AVE	80002296	423105111001	SINGLE-FAMILY	31%	0.17	1.0	
1234 STRYKER AVE	80002297	423105112002	SINGLE-FAMILY	31%	0.17	1.0	
991 BELLOWES ST	80002298	423800005046	SINGLE-FAMILY	31%	0.17	1.0	
1263 CALUMET AVE	80002300	425370107002	SINGLE-FAMILY	31%	0.19	1.0	
1345 S SMITH AVE	80002301	422830108002	SINGLE-FAMILY	31%	0.24	1.0	
892 BIDWELL ST	80002302	423800008123	SINGLE-FAMILY	31%	0.14	1.0	
902 BIDWELL ST	80002303	423800006023	SINGLE-FAMILY	31%	0.14	1.0	
1017 CHARLTON ST	80002304	426575005000	SINGLE-FAMILY	31%	0.16	1.0	
1023 CHARLTON ST	80002305	426575006000	SINGLE-FAMILY	31%	0.16	1.0	
200 E HASKELL ST	80002306	423200001600	SINGLE-FAMILY	31%	0.23	0.5	Duplex, same PIN as 202 E. Haskell St. Each gets 0.5 REF
202 E HASKELL ST	80002307	423200001600	SINGLE-FAMILY	31%	0.23	0.5	Duplex, same PIN as 200 E. Haskell St. Each gets 0.5 REF
1275 MACARTHUR AVE	80002308	423340010001	SINGLE-FAMILY	31%	0.16	1.0	
1289 OTTAWA AVE	80002309	424820009003	SINGLE-FAMILY	31%	0.19	1.0	
1294 OTTAWA AVE	80002310	424820012004	SINGLE-FAMILY	31%	0.17	1.0	
1108 CHARLTON ST	80002311	427140212003	SINGLE-FAMILY	31%	0.16	1.0	
1114 CHARLTON ST	80002312	427140211003	SINGLE-FAMILY	31%	0.16	1.0	
1289 S SMITH AVE	80002313	427140110002	SINGLE-FAMILY	31%	0.19	1.0	
1269 MACARTHUR AVE	80002314	423340009001	SINGLE-FAMILY	31%	0.16	1.0	
88 W MORELAND AVE	80002315	428130002301	SINGLE-FAMILY	31%	0.33	1.0	
762 DODD RD	80002316	424458019101	SINGLE-FAMILY	31%	0.13	1.0	
766 DODD RD	80002317	424458019201	SINGLE-FAMILY	31%	0.15	1.0	
1208 HALL AVE	80002318	423105106001	SINGLE-FAMILY	31%	0.19	1.0	
1218 HALL AVE	80002319	423105108001	SINGLE-FAMILY	31%	0.19	1.0	
1189 STRYKER AVE	80002320	423105102003	SINGLE-FAMILY	31%	0.17	1.0	
1195 STRYKER AVE	80002321	423105103003	SINGLE-FAMILY	31%	0.17	1.0	
366 W BUTLER AVE	80002322	423495230004	SINGLE-FAMILY	31%	0.22	1.0	
372 W MORELAND AVE	80002323	420180005051	SINGLE-FAMILY	31%	0.38	1.0	
9 SIGNAL HILLS	80002324	420170005055	COMMERCIAL	82%	0.66	5.2	Strip Center; acreage divided evenly among account numbers
7 SIGNAL HILLS	80002325	420170005055	COMMERCIAL	82%	0.66	5.2	Strip Center; acreage divided evenly among account numbers
6 SIGNAL HILLS	80002326	420170005055	COMMERCIAL	82%	0.66	5.2	Strip Center; acreage divided evenly among account numbers
3 SIGNAL HILLS	80002329	420170005055	COMMERCIAL	82%	0.66	5.2	Strip Center; acreage divided evenly among account numbers
2 SIGNAL HILLS	80002330	420170005055	COMMERCIAL	82%	0.66	5.2	Strip Center; acreage divided evenly among account numbers
1245 STRYKER AVE	80002331	0	SINGLE-FAMILY	31%	0.24	1.0	
1300 CHEROKEE AVE	80002332	421190019002	SINGLE-FAMILY	31%	0.24	1.0	
1306 OTTAWA AVE	80002333	421190002001	SINGLE-FAMILY	31%	0.22	1.0	
1307 OTTAWA AVE	80002334	421190002002	SINGLE-FAMILY	31%	0.22	1.0	
460 W ANNAPOLIS ST	80002335	426995005000	PUBLIC, SEMIPUBLIC	40%	0.23	1.1	
1192 HALL AVE	80002336	423105102101	SINGLE-FAMILY	31%	0.19	1.0	
1190 STRYKER AVE	80002337	423105121002	SINGLE-FAMILY	31%	0.17	1.0	
1194 STRYKER AVE	80002338	423105120002	SINGLE-FAMILY	31%	0.17	1.0	
1233 STRYKER AVE	80002339	423105111003	SINGLE-FAMILY	31%	0.17	1.0	
1214 HALL AVE	80002340	423105107001	SINGLE-FAMILY	31%	0.19	1.0	
1224 HALL AVE	80002341	423105109001	SINGLE-FAMILY	31%	0.19	1.0	
1265 MACARTHUR AVE	80002342	423340008001	SINGLE-FAMILY	31%	0.17	1.0	
1295 OTTAWA AVE	80002343	424820010003	SINGLE-FAMILY	31%	0.18	1.0	
1134 OHIO ST	80002344	423495227001	SINGLE-FAMILY	31%	0.15	1.0	
485 W EMERSON AVE	80002345	420180003050	SINGLE-FAMILY	31%	0.18	1.0	
1268 MACARTHUR AVE	80002346	425370124002	SINGLE-FAMILY	31%	0.25	1.0	
172 E STANLEY AVE	80002347	421360025002	SINGLE-FAMILY	31%	0.16	1.0	
1325 S SMITH AVE	80002348	422830105002	SINGLE-FAMILY	31%	0.24	1.0	
1287 CALUMET AVE	80002349	425370114002	SINGLE-FAMILY	31%	0.14	1.0	
1233 S SMITH AVE	80002350	420180015051	SINGLE-FAMILY	31%	0.23	1.0	
1044 GALVIN AVE	80002351	426675009001	SINGLE-FAMILY	31%	0.19	1.0	
1050 GALVIN AVE	80002352	426675008001	SINGLE-FAMILY	31%	0.19	1.0	
1000 DELAWARE AVE	80002353	423495001104	SINGLE-FAMILY	31%	0.13	1.0	
163 MAINZER ST	80002354	428375011001	SINGLE-FAMILY	31%	0.17	1.0	
1138 OHIO ST	80002355	423495226001	SINGLE-FAMILY	31%	0.14	1.0	
1276 S ROBERT ST	80002356	423340022002	COMMERCIAL	82%	0.26	2.1	
1199 STRYKER AVE	80002357	423105104003	SINGLE-FAMILY	31%	0.17	1.0	
1205 STRYKER AVE	80002358	423105105003	SINGLE-FAMILY	31%	0.17	1.0	
1209 STRYKER AVE	80002359	423105106003	SINGLE-FAMILY	31%	0.17	1.0	
1215 STRYKER AVE	80002360	423105107003	SINGLE-FAMILY	31%	0.17	1.0	

Billing List

address	account number	pin number	LUSE	% Impervious	Acres	REFs	Notes
1219 STRYKER AVE	80002361	423105108003	SINGLE-FAMILY	31%	0.17	1.0	
1204 STRYKER AVE	80002362	423105118102	SINGLE-FAMILY	31%	0.16	1.0	
1210 STRYKER AVE	80002363	423105118002	SINGLE-FAMILY	31%	0.16	1.0	
1224 STRYKER AVE	80002364	423105114002	SINGLE-FAMILY	31%	0.17	1.0	
1228 STRYKER AVE	80002365	423105113002	SINGLE-FAMILY	31%	0.17	1.0	
1109 ALLEN AVE	80002366	427140209002	SINGLE-FAMILY	31%	0.16	1.0	
1250 HALL AVE	80002367	423105202001	SINGLE-FAMILY	31%	0.19	1.0	
1251 HALL AVE	80002368	423105202002	SINGLE-FAMILY	31%	0.18	1.0	
1255 HALL AVE	80002369	423105203002	SINGLE-FAMILY	31%	0.19	1.0	
1141 OTTAWA AVE	80002370	427250007004	SINGLE-FAMILY	31%	0.17	1.0	
315 W HURLEY AVE	80002371	0	SINGLE-FAMILY	31%	0.12	1.0	
908 LIVINGSTON AVE	80002372	424810017001	SINGLE-FAMILY	31%	0.16	1.0	
21 SIGNAL HILLS	80002373	420170005055	COMMERCIAL	82%	0.66	5.2	Strip Center; acreage divided evenly among account numbers
20 SIGNAL HILLS	80002374	420170005055	COMMERCIAL	82%	0.66	5.2	Strip Center; acreage divided evenly among account numbers
19 SIGNAL HILLS	80002375	420170005055	COMMERCIAL	82%	0.66	5.2	Strip Center; acreage divided evenly among account numbers
18 SIGNAL HILLS	80002376	420170005055	COMMERCIAL	82%	0.66	5.2	Strip Center; acreage divided evenly among account numbers
17 SIGNAL HILLS	80002377	420170005055	COMMERCIAL	82%	0.66	5.2	Strip Center; acreage divided evenly among account numbers
16 SIGNAL HILLS	80002379	420170005055	COMMERCIAL	82%	0.66	5.2	Strip Center; acreage divided evenly among account numbers
15 SIGNAL HILLS	80002380	420170005055	COMMERCIAL	82%	0.66	5.2	Strip Center; acreage divided evenly among account numbers
14 SIGNAL HILLS	80002381	420170005055	COMMERCIAL	82%	0.66	5.2	Strip Center; acreage divided evenly among account numbers
12 SIGNAL HILLS	80002382	420170005055	COMMERCIAL	82%	0.66	5.2	Strip Center; acreage divided evenly among account numbers
11 SIGNAL HILLS	80002384	420170005055	COMMERCIAL	82%	0.66	5.2	Strip Center; acreage divided evenly among account numbers
10 SIGNAL HILLS	80002385	420170005055	COMMERCIAL	82%	0.66	5.2	Strip Center; acreage divided evenly among account numbers
92 W ORME ST	80002386	420180018079	PUBLIC, SEMIPUBLIC	40%	2.10	9.8	City public swimming pool
1168 OHIO ST	80002387	423495218001	SINGLE-FAMILY	31%	0.14	1.0	
1164 OHIO ST	80002388	423495219001	SINGLE-FAMILY	31%	0.14	1.0	
1261 HALL AVE	80002389	423105204002	SINGLE-FAMILY	31%	0.19	1.0	
1126 S ROBERT ST	80002390	428381002001	COMMERCIAL	82%	0.27	2.1	
1300 S SMITH AVE	80002391	422830101001	SINGLE-FAMILY	31%	0.24	1.0	
1267 HALL AVE	80002392	423105205002	SINGLE-FAMILY	31%	0.19	1.0	
1303 HALL AVE	80002393	423105212002	SINGLE-FAMILY	31%	0.24	1.0	
1307 CHEROKEE AVE	80002394	421190002003	SINGLE-FAMILY	31%	0.21	1.0	
1019 SEMINOLE AVE	80002395	420440001004	SINGLE-FAMILY	31%	0.26	1.0	
1293 CALUMET AVE	80002396	425370115002	SINGLE-FAMILY	31%	0.17	1.0	
1008 GORMAN AVE	80002397	424810021010	SINGLE-FAMILY	31%	0.14	1.0	
1097 ALLEN AVE	80002398	427140207002	SINGLE-FAMILY	31%	0.16	1.0	
1102 ALLEN AVE	80002399	427140208001	SINGLE-FAMILY	31%	0.16	1.0	
1103 ALLEN AVE	80002400	427140208002	SINGLE-FAMILY	31%	0.16	1.0	
1108 ALLEN AVE	80002401	427140209001	SINGLE-FAMILY	31%	0.16	1.0	
1066 SPERL ST	80002402	424280007002	SINGLE-FAMILY	31%	0.15	1.0	
122 W ORME ST	80002403	420180021079	SINGLE-FAMILY	31%	0.37	1.0	
218 W BUTLER AVE	80002404	424540001001	SINGLE-FAMILY	31%	0.32	1.0	
1298 STRYKER AVE	80002405	423105214002	SINGLE-FAMILY	31%	0.24	1.0	
1303 STRYKER AVE	80002406	423105212003	SINGLE-FAMILY	31%	0.18	1.0	
1342 CALUMET AVE	80002407	425370120004	SINGLE-FAMILY	31%	0.22	1.0	
1355 CALUMET AVE	80002408	425370115003	SINGLE-FAMILY	31%	0.17	1.0	
85 W MORELAND AVE	80002409	420180016079	SINGLE-FAMILY	31%	0.35	1.0	
1256 HALL AVE	80002410	423105203001	SINGLE-FAMILY	31%	0.19	1.0	
1260 HALL AVE	80002411	423105204001	SINGLE-FAMILY	31%	0.20	1.0	
1271 HALL AVE	80002412	423105206002	SINGLE-FAMILY	31%	0.20	1.0	
90-92 W ARION ST	80002413	420180014008	SINGLE-FAMILY	31%	0.28	1.0	
1061 HALL AVE	80002414	427510001000	SINGLE-FAMILY	31%	0.17	1.0	
1321 S SMITH AVE	80002415	422830104002	SINGLE-FAMILY	31%	0.24	1.0	
1087 ALLEN AVE	80002416	427140205002	SINGLE-FAMILY	31%	0.16	1.0	
1138 OAKDALE AVE	80002417	420170001075	SINGLE-FAMILY	31%	0.23	1.0	
1300 OTTAWA AVE	80002418	421190001001	SINGLE-FAMILY	31%	0.22	1.0	
1301 OTTAWA AVE	80002419	421190001002	SINGLE-FAMILY	31%	0.22	1.0	
1026 GALVIN AVE	80002420	426675012001	SINGLE-FAMILY	31%	0.19	1.0	
1032 GALVIN AVE	80002421	426675011001	SINGLE-FAMILY	31%	0.19	1.0	
1313 OTTAWA AVE	80002422	421190003002	SINGLE-FAMILY	31%	0.22	1.0	
1269 OAKDALE AVE	80002423	425370109001	SINGLE-FAMILY	31%	0.17	1.0	
1275 OAKDALE AVE	80002424	425370110001	SINGLE-FAMILY	31%	0.17	1.0	

Billing List

address	account number	pin number	LUSE	% Impervious	Acres	REFs	Notes
1246 HALL AVE	80002425	423105201001	SINGLE-FAMILY	31%	0.19	1.0	
1277 HALL AVE	80002426	423105207002	SINGLE-FAMILY	31%	0.20	1.0	
1282 HALL AVE	80002427	423105208001	SINGLE-FAMILY	31%	0.21	1.0	
1288 HALL AVE	80002428	423105209001	SINGLE-FAMILY	31%	0.21	1.0	
1294 HALL AVE	80002429	423105210001	SINGLE-FAMILY	31%	0.32	1.0	
1037 GALVIN AVE	80002430	426675003002	SINGLE-FAMILY	31%	0.19	1.0	
1164 MANOMIN AVE	80002431	423495219004	SINGLE-FAMILY	31%	0.21	1.0	
1168 MANOMIN AVE	80002432	423495218004	SINGLE-FAMILY	31%	0.21	1.0	
948 OHIO ST	80002433	421560008001	SINGLE-FAMILY	31%	0.16	1.0	
1154 SEMINOLE AVE	80002434	420380001002	PUBLIC, SEMIPUBLIC	40%	1.86	8.7	Same PIN as 1130 Seminole Ave. Acreage divided between the 2.
117-LS W BUTLER AVE	80002435	0	NO BILL	0%	0.00	0.0	Lawn Sprinkler
1214 S ROBERT ST	80002436	428381008006	COMMERCIAL	82%	0.56	4.4	
1083 ALLEN AVE	80002437	427140204002	SINGLE-FAMILY	31%	0.16	1.0	
1093 ALLEN AVE	80002438	427140206002	SINGLE-FAMILY	31%	0.16	1.0	
1225 STRYKER AVE	80002439	423105109003	SINGLE-FAMILY	31%	0.17	1.0	
1266 HALL AVE	80002440	423105205001	SINGLE-FAMILY	31%	0.20	1.0	
1283 HALL AVE	80002441	423105208002	SINGLE-FAMILY	31%	0.20	1.0	
1287 HALL AVE	80002442	423105209002	SINGLE-FAMILY	31%	0.20	1.0	
1297 HALL AVE	80002443	423105211002	SINGLE-FAMILY	31%	0.21	1.0	
941 HUMBOLDT AVE	80002445	424810001005	SINGLE-FAMILY	31%	0.19	1.0	
1229 STRYKER AVE	80002446	423105110003	SINGLE-FAMILY	31%	0.17	1.0	
1245 HALL AVE	80002448	423105201002	SINGLE-FAMILY	31%	0.18	1.0	
1272 HALL AVE	80002449	423105206001	SINGLE-FAMILY	31%	0.20	1.0	
1214 STRYKER AVE	80002450	423105117002	SINGLE-FAMILY	31%	0.16	1.0	
1308 DELAWARE AVE	80002451	420180004050	SINGLE-FAMILY	31%	0.18	1.0	
918 HALL AVE	80002452	424870004000	SINGLE-FAMILY	31%	0.28	1.0	
1043 GALVIN AVE	80002453	426675004002	SINGLE-FAMILY	31%	0.19	1.0	
1284 CALUMET AVE	80002454	425370120001	SINGLE-FAMILY	31%	0.15	1.0	
1137 OTTAWA AVE	80002455	427250006004	SINGLE-FAMILY	31%	0.17	1.0	
1162 OTTAWA AVE	80002456	423495120003	SINGLE-FAMILY	31%	0.24	1.0	
1276 HALL AVE	80002458	423105207001	SINGLE-FAMILY	31%	0.20	1.0	
1140 MANOMIN AVE	80002459	423495225004	SINGLE-FAMILY	31%	0.21	1.0	
1144 OHIO ST	80002460	423495225001	SINGLE-FAMILY	31%	0.15	1.0	
1148 OHIO ST	80002461	423495223001	SINGLE-FAMILY	31%	0.14	1.0	
1154 OHIO ST	80002462	423495222001	SINGLE-FAMILY	31%	0.15	1.0	
1293 HALL AVE	80002463	423105210002	SINGLE-FAMILY	31%	0.21	1.0	
1246 STRYKER AVE	80002464	423105224002	SINGLE-FAMILY	31%	0.18	1.0	
1288 STRYKER AVE	80002465	423105217102	SINGLE-FAMILY	31%	0.23	1.0	
1294 STRYKER AVE	80002466	423105215002	SINGLE-FAMILY	31%	0.21	1.0	
1297 STRYKER AVE	80002467	423105211003	SINGLE-FAMILY	31%	0.16	1.0	
1031 GALVIN AVE	80002468	426675002002	SINGLE-FAMILY	31%	0.19	1.0	
1025 OHIO ST	80002469	426675001001	SINGLE-FAMILY	31%	0.19	1.0	
1245 CALUMET AVE	80002470	425370102002	SINGLE-FAMILY	31%	0.12	1.0	
1242 CHEROKEE AVE	80002471	427250101004	SINGLE-FAMILY	31%	0.21	1.0	
180 E STANLEY AVE	80002472	421360027002	SINGLE-FAMILY	31%	0.16	1.0	
962 LIVINGSTON AVE	80002473	424810020008	SINGLE-FAMILY	31%	0.16	1.0	
1052 DELAWARE AVE	80002474	423495005204	SINGLE-FAMILY	31%	0.18	1.0	
118 W ARION ST	80002475	421725004000	SINGLE-FAMILY	31%	0.23	1.0	
326 W ARION ST	80002476	420180001027	SINGLE-FAMILY	31%	0.18	1.0	
165 E STANLEY AVE	80002477	421360022101	SINGLE-FAMILY	31%	0.10	1.0	
1197 S SMITH AVE	80002478	423495105004	SINGLE-FAMILY	31%	0.13	1.0	
1208 S SMITH AVE	80002479	423495108005	SINGLE-FAMILY	31%	0.12	1.0	
1251 CALUMET AVE	80002480	425370104002	SINGLE-FAMILY	31%	0.25	1.0	
1250 STRYKER AVE	80002481	423105223002	SINGLE-FAMILY	31%	0.18	1.0	
1267 STRYKER AVE	80002482	423105205003	SINGLE-FAMILY	31%	0.21	1.0	
1270 STRYKER AVE	80002483	423105220002	SINGLE-FAMILY	31%	0.21	1.0	
241 E STANLEY AVE	80002484	421970032600	SINGLE-FAMILY	31%	0.27	1.0	
1073 ALLEN AVE	80002485	427140202002	SINGLE-FAMILY	31%	0.16	1.0	
1077 ALLEN AVE	80002486	427140203002	SINGLE-FAMILY	31%	0.16	1.0	
1082 ALLEN AVE	80002487	427140204001	SINGLE-FAMILY	31%	0.16	1.0	
1088 ALLEN AVE	80002488	427140205001	SINGLE-FAMILY	31%	0.16	1.0	
1092 ALLEN AVE	80002489	427140206001	SINGLE-FAMILY	31%	0.16	1.0	

Billing List

address	account number	pin number	LUSE	% Impervious	Acres	REFs	Notes
1098 ALLEN AVE	80002490	427140207001	SINGLE-FAMILY	31%	0.16	1.0	
1257 CALUMET AVE	80002491	425370106002	SINGLE-FAMILY	31%	0.19	1.0	
1318 CALUMET AVE	80002492	425370126004	SINGLE-FAMILY	31%	0.23	1.0	
1347 CALUMET AVE	80002493	425370114003	SINGLE-FAMILY	31%	0.17	1.0	
908 BELLOWS ST	80002494	426670009200	SINGLE-FAMILY	31%	0.20	1.0	
221 W DAKOTA ST	80002495	423800007242	SINGLE-FAMILY	31%	0.21	1.0	
1140 CHARLTON ST	80002496	420180010175	SINGLE-FAMILY	31%	0.32	1.0	
1201 BIDWELL ST	80002497	420180005077	SINGLE-FAMILY	31%	0.21	1.0	
1207 BIDWELL ST	80002498	420180006077	SINGLE-FAMILY	31%	0.21	1.0	
99 W MORELAND AVE	80002499	420180014079	SINGLE-FAMILY	31%	0.39	1.0	
1046 DELAWARE AVE	80002500	423495004004	SINGLE-FAMILY	31%	0.18	1.0	
379 W MORELAND AVE	80002501	420180003051	SINGLE-FAMILY	31%	0.31	1.0	
1346 CHARLTON ST	80002502	420180001086	SINGLE-FAMILY	31%	0.25	1.0	
323 RUBY DR	80002503	424820101002	SINGLE-FAMILY	31%	0.20	1.0	
361 RUBY DR	80002504	424820108002	SINGLE-FAMILY	31%	0.19	1.0	
367 RUBY DR	80002505	424820109002	SINGLE-FAMILY	31%	0.25	1.0	
1312 CHEROKEE AVE	80002506	421190017002	SINGLE-FAMILY	31%	0.24	1.0	
280 EDITH DR	80002507	425670007006	SINGLE-FAMILY	31%	0.19	1.0	
290 EDITH DR	80002508	425670005006	SINGLE-FAMILY	31%	0.19	1.0	
300 EDITH DR	80002509	425670003006	SINGLE-FAMILY	31%	0.19	1.0	
1141 CHARLTON ST	80002510	423495207001	SINGLE-FAMILY	31%	0.22	1.0	
1185 BIDWELL ST	80002511	420180003077	SINGLE-FAMILY	31%	0.33	1.0	
1304 HALL AVE	80002512	423105211001	SINGLE-FAMILY	31%	0.33	1.0	
311 EDITH DR	80002513	425670001005	SINGLE-FAMILY	31%	0.20	1.0	
1172 OHIO ST	80002514	423495217001	SINGLE-FAMILY	31%	0.16	1.0	
1182 CHARLTON ST	80002515	420180005076	SINGLE-FAMILY	31%	0.27	1.0	
942 CHARLTON ST	80002516	0	SINGLE-FAMILY	31%	0.20	1.0	
1251 STRYKER AVE	80002517	423105202003	SINGLE-FAMILY	31%	0.23	1.0	
1256 STRYKER AVE	80002518	423105222002	SINGLE-FAMILY	31%	0.24	1.0	
1351 MANOMIN AVE	80002519	426720010105	SINGLE-FAMILY	31%	0.18	1.0	
1291 BIDWELL ST	80002520	420180007083	SINGLE-FAMILY	31%	0.25	1.0	
1067 ALLEN AVE	80002521	427140201002	SINGLE-FAMILY	31%	0.16	1.0	
1072 ALLEN AVE	80002522	427140202001	SINGLE-FAMILY	31%	0.16	1.0	
1076 ALLEN AVE	80002523	427140203001	SINGLE-FAMILY	31%	0.16	1.0	
290 W EMERSON AVE	80002524	426720006007	SINGLE-FAMILY	31%	0.19	1.0	
951 HUMBOLDT AVE	80002525	424810003005	SINGLE-FAMILY	31%	0.26	1.0	
254 W ANNAPOLIS ST	80002526	421365003000	SINGLE-FAMILY	31%	0.17	1.0	Same PIN as 890 Charlton St.
169 MAINZER ST	80002527	428375013101	SINGLE-FAMILY	31%	0.20	1.0	
1272 CALUMET AVE	80002528	425370122001	SINGLE-FAMILY	31%	0.15	1.0	
1268 CALUMET AVE	80002529	425370123001	SINGLE-FAMILY	31%	0.15	1.0	
1153 BIDWELL ST	80002530	421727501001	SINGLE-FAMILY	31%	0.31	1.0	
1279 STRYKER AVE	80002531	423105208003	SINGLE-FAMILY	31%	0.22	1.0	
1282 STRYKER AVE	80002532	423105218002	SINGLE-FAMILY	31%	0.21	1.0	
322 W EMERSON AVE	80002533	426720001006	SINGLE-FAMILY	31%	0.20	1.0	
1306 CHEROKEE AVE	80002534	421190018002	SINGLE-FAMILY	31%	0.24	1.0	
1200 SEMINOLE AVE	80002535	423495226006	SINGLE-FAMILY	31%	0.24	1.0	
987 HALL AVE	80002536	423800005050	SINGLE-FAMILY	31%	0.16	1.0	
1330 KRUSE ST	80002537	423340022004	SINGLE-FAMILY	31%	0.20	1.0	
1155 CHARLTON ST	80002538	423495211001	SINGLE-FAMILY	31%	0.22	1.0	
306 W EMERSON AVE	80002539	426720009007	SINGLE-FAMILY	31%	0.19	1.0	
1198 BIDWELL ST	80002540	420180003079	SINGLE-FAMILY	31%	0.15	1.0	
1165 BIDWELL ST	80002541	421727502001	SINGLE-FAMILY	31%	0.31	1.0	
1214 SEMINOLE AVE	80002542	423495222006	SINGLE-FAMILY	31%	0.18	1.0	
1290 BIDWELL ST	80002543	428130009102	SINGLE-FAMILY	31%	0.27	1.0	
349 RUBY DR	80002544	424820106002	SINGLE-FAMILY	31%	0.20	1.0	
350 RUBY DR	80002545	424820106003	SINGLE-FAMILY	31%	0.20	1.0	
355 RUBY DR	80002546	424820107002	SINGLE-FAMILY	31%	0.20	1.0	
120 E BUTLER AVE	80002547	428381007101	COMMERCIAL	82%	0.16	1.3	
1311 CHARLTON ST	80002548	426720002001	SINGLE-FAMILY	31%	0.18	1.0	
300 W EMERSON AVE	80002549	426720008007	SINGLE-FAMILY	31%	0.19	1.0	
312 W EMERSON AVE	80002550	426720010007	SINGLE-FAMILY	31%	0.20	1.0	
1307 S SMITH AVE	80002551	422830102002	SINGLE-FAMILY	31%	0.24	1.0	

Billing List

address	account number	pin number	LUSE	% Impervious	Acres	REFs	Notes
1317 CHARLTON ST	80002552	426720003001	SINGLE-FAMILY	31%	0.18	1.0	
1220 STRYKER AVE	80002553	423105116002	SINGLE-FAMILY	31%	0.20	1.0	
1318 OTTAWA AVE	80002554	421190004001	SINGLE-FAMILY	31%	0.22	1.0	
1195 SEMINOLE AVE	80002555	423495205005	SINGLE-FAMILY	31%	0.21	1.0	
306 EDITH DR	80002556	425670002006	SINGLE-FAMILY	31%	0.19	1.0	
151 E HURLEY AVE	80002557	422770010001	SINGLE-FAMILY	31%	0.11	1.0	
1164 CHARLTON ST	80002558	420180002076	SINGLE-FAMILY	31%	0.29	1.0	
1188 BIDWELL ST	80002559	420180001079	SINGLE-FAMILY	31%	0.17	1.0	
380 RUBY DR	80002560	425670002004	SINGLE-FAMILY	31%	0.15	1.0	
1335 CALUMET AVE	80002561	425370111003	SINGLE-FAMILY	31%	0.17	1.0	
25 E BERNARD ST	80002562	424810012006	SINGLE-FAMILY	31%	0.18	1.0	
353 E BERNARD ST	80002563	421970012700	SINGLE-FAMILY	31%	0.16	1.0	
8 SIGNAL HILLS	80002564	420170005055	COMMERCIAL	82%	0.66	5.2	Strip Center; acreage divided evenly among account numbers
328 W EMERSON AVE	80002565	426720002006	SINGLE-FAMILY	31%	0.20	1.0	
1134 S ROBERT ST	80002566	428381003001	COMMERCIAL	82%	0.19	1.5	
985 ALLEN AVE	80002567	423800004045	SINGLE-FAMILY	31%	0.17	1.0	
1330 MANOMIN AVE	80002568	426720010004	SINGLE-FAMILY	31%	0.18	1.0	
1273 STRYKER AVE	80002569	423105207003	SINGLE-FAMILY	31%	0.27	1.0	
1276 STRYKER AVE	80002570	423105219002	SINGLE-FAMILY	31%	0.20	1.0	
1285 STRYKER AVE	80002571	423105209003	SINGLE-FAMILY	31%	0.23	1.0	
1334 MANOMIN AVE	80002572	426720009004	SINGLE-FAMILY	31%	0.18	1.0	
79 W MORELAND AVE	80002573	420180017079	SINGLE-FAMILY	31%	0.35	1.0	
1314 SEMINOLE AVE	80002574	426720020003	SINGLE-FAMILY	31%	0.23	1.0	
300 RUBY DR	80002575	420190001027	SINGLE-FAMILY	31%	0.25	1.0	
114 W ORME ST	80002576	420180020079	SINGLE-FAMILY	31%	0.26	1.0	
1065 SPERL ST	80002577	424280004003	SINGLE-FAMILY	31%	0.24	1.0	
1320 CHEROKEE AVE	80002578	421190016002	SINGLE-FAMILY	31%	0.24	1.0	
1318 SEMINOLE AVE	80002579	426720019003	SINGLE-FAMILY	31%	0.63	1.0	
1255 STRYKER AVE	80002580	423105204003	SINGLE-FAMILY	31%	0.23	1.0	
1264 STRYKER AVE	80002581	423105221002	SINGLE-FAMILY	31%	0.28	1.0	
312 EDITH DR	80002582	425670001006	SINGLE-FAMILY	31%	0.20	1.0	
361 EDITH DR	80002583	425670011004	SINGLE-FAMILY	31%	0.28	1.0	
1201 SEMINOLE AVE	80002584	423495207005	SINGLE-FAMILY	31%	0.21	1.0	
1270 BIDWELL ST	80002585	428130011002	SINGLE-FAMILY	31%	0.36	1.0	
322 RUBY DR	80002586	424820101003	SINGLE-FAMILY	31%	0.20	1.0	
344 RUBY DR	80002587	424820105003	SINGLE-FAMILY	31%	0.20	1.0	
1193 CHARLTON ST	80002588	423495204008	SINGLE-FAMILY	31%	0.12	1.0	
1305 CHARLTON ST	80002589	426720001001	SINGLE-FAMILY	31%	0.18	1.0	
842 CHARLTON ST	80002590	420070004077	SINGLE-FAMILY	31%	0.51	1.0	
1108 SEMINOLE AVE	80002591	420180002025	SINGLE-FAMILY	31%	0.24	1.0	
1204 OTTAWA AVE	80002592	423495114004	SINGLE-FAMILY	31%	0.13	1.0	
1049 GALVIN AVE	80002593	426675005002	SINGLE-FAMILY	31%	0.19	1.0	
1380 CHARLTON ST	80002594	420190001008	SINGLE-FAMILY	31%	0.23	1.0	
1370 CHARLTON ST	80002595	420190002008	SINGLE-FAMILY	31%	0.45	1.0	
323 EDITH DR	80002596	425670017004	SINGLE-FAMILY	31%	0.23	1.0	
1223 BIDWELL ST	80002597	423100002101	SINGLE-FAMILY	31%	0.23	1.0	
1326 CHEROKEE AVE	80002598	421190015002	SINGLE-FAMILY	31%	0.24	1.0	
1332 CHEROKEE AVE	80002599	421190014002	SINGLE-FAMILY	31%	0.24	1.0	
1329 OTTAWA AVE	80002600	421190006002	SINGLE-FAMILY	31%	0.22	1.0	
210 W LOGAN AVE	80002601	424430002000	SINGLE-FAMILY	31%	0.29	1.0	
54 E MORELAND AVE	80002602	420170003058	COMMERCIAL	82%	0.28	2.2	
1310-12 BIDWELL ST	80002603	0	SINGLE-FAMILY	31%	0.23	1.0	
1152 MANOMIN AVE	80002604	423495222004	SINGLE-FAMILY	31%	0.14	1.0	
171 E LOGAN AVE	80002605	425370118102	SINGLE-FAMILY	31%	0.15	1.0	
356 RUBY DR	80002606	424820107003	SINGLE-FAMILY	31%	0.20	1.0	
1110 S ROBERT ST	80002607	425870014000	COMMERCIAL	82%	0.15	1.2	
235 E HASKELL ST	80002608	424770031002	SINGLE-FAMILY	31%	0.14	1.0	
1335 OHIO ST	80002609	426720003002	SINGLE-FAMILY	31%	0.18	1.0	
1341 OHIO ST	80002610	426720004002	SINGLE-FAMILY	31%	0.18	1.0	
1317 GALVIN AVE	80002611	426720003003	SINGLE-FAMILY	31%	0.36	1.0	
1319 GALVIN AVE	80002612	426720004003	SINGLE-FAMILY	31%	0.28	1.0	
1334 GALVIN AVE	80002613	426720009002	SINGLE-FAMILY	31%	0.18	1.0	

Billing List

address	account number	pin number	LUSE	% Impervious	Acres	REFs	Notes
1342 GALVIN AVE	80002614	426720008002	SINGLE-FAMILY	31%	0.18	1.0	
286 W EMERSON AVE	80002615	426720005007	SINGLE-FAMILY	31%	0.19	1.0	
296 W EMERSON AVE	80002616	426720007007	SINGLE-FAMILY	31%	0.19	1.0	
299 W EMERSON AVE	80002617	426720006002	SINGLE-FAMILY	31%	0.21	1.0	
334 W EMERSON AVE	80002618	426720003006	SINGLE-FAMILY	31%	0.20	1.0	
340 W EMERSON AVE	80002619	426720004006	SINGLE-FAMILY	31%	0.20	1.0	
344 W EMERSON AVE	80002620	426720005006	SINGLE-FAMILY	31%	0.20	1.0	
919 DODD RD	80002621	424450011002	SINGLE-FAMILY	31%	0.07	1.0	
1247 S ROBERT ST	80002623	422190002001	COMMERCIAL	82%	0.12	0.9	
912 HALL AVE	80002624	424870004100	SINGLE-FAMILY	31%	0.26	1.0	
1339 S SMITH AVE	80002625	422830107002	SINGLE-FAMILY	31%	0.24	1.0	
1080 OHIO ST	80002626	426575021000	SINGLE-FAMILY	31%	0.21	1.0	
1253 S ROBERT ST	80002627	422190005001	COMMERCIAL	82%	0.15	1.2	
328 RUBY DR	80002629	424820102003	SINGLE-FAMILY	31%	0.20	1.0	
1317 MANOMIN AVE	80002630	426720004005	SINGLE-FAMILY	31%	0.50	1.0	
347 EDITH DR	80002631	425670013004	SINGLE-FAMILY	31%	0.23	1.0	
984 LIVINGSTON AVE	80002632	424810016008	SINGLE-FAMILY	31%	0.16	1.0	
44 E MORELAND AVE	80002633	420170006058	COMMERCIAL	82%	0.94	7.5	
1104 HUMBOLDT AVE	80002634	424855023000	SINGLE-FAMILY	31%	0.13	1.0	
175 E LOGAN AVE	80002635	425370118002	SINGLE-FAMILY	31%	0.15	1.0	
1090 OHIO ST	80002636	426575020000	SINGLE-FAMILY	31%	0.21	1.0	
1306 CALUMET AVE	80002637	425370130004	SINGLE-FAMILY	31%	0.24	1.0	
1077 HALL AVE	80002638	427510005100	SINGLE-FAMILY	31%	0.16	1.0	
801-03 DODD RD	80002639	421870007005	COMMERCIAL	82%	0.12	0.9	
345 RUBY DR	80002640	424820105002	SINGLE-FAMILY	31%	0.20	1.0	
311 RUBY DR	80002641	424820102001	SINGLE-FAMILY	31%	0.21	1.0	
1303 CALUMET AVE	80002642	425370102003	SINGLE-FAMILY	31%	0.16	1.0	
1331 CALUMET AVE	80002643	425370109003	SINGLE-FAMILY	31%	0.17	1.0	
196 E BUTLER AVE	80002644	420170007063	SINGLE-FAMILY	31%	0.13	1.0	
402 E BUTLER AVE	80002645	427320003002	SINGLE-FAMILY	31%	0.28	1.0	
1192 BIDWELL ST	80002646	420180002079	SINGLE-FAMILY	31%	0.16	1.0	
327 W EMERSON AVE	80002647	426720011003	SINGLE-FAMILY	31%	0.17	1.0	
1321 GALVIN AVE	80002648	426720005003	SINGLE-FAMILY	31%	0.21	1.0	
1327 GALVIN AVE	80002649	426720006003	SINGLE-FAMILY	31%	0.17	1.0	
277 E ROELLER AVE	80002650	425370014001	SINGLE-FAMILY	31%	0.14	1.0	
1158 OHIO ST	80002651	423495221001	SINGLE-FAMILY	31%	0.15	1.0	
885 S ROBERT ST	80002653	424810002001	COMMERCIAL	82%	0.16	1.3	
1098 HUMBOLDT AVE	80002654	424855025000	SINGLE-FAMILY	31%	0.26	1.0	
1315 MANOMIN AVE	80002655	426720002005	SINGLE-FAMILY	31%	0.23	1.0	
1323 MANOMIN AVE	80002656	426720005005	SINGLE-FAMILY	31%	0.25	1.0	
1316 OHIO ST	80002657	426720018001	SINGLE-FAMILY	31%	0.40	1.0	
356 W EMERSON AVE	80002658	426720007006	SINGLE-FAMILY	31%	0.20	1.0	
321 W EMERSON AVE	80002659	426720010003	SINGLE-FAMILY	31%	0.17	1.0	
360 W EMERSON AVE	80002660	426720008006	SINGLE-FAMILY	31%	0.20	1.0	
1333 GALVIN AVE	80002661	426720007003	SINGLE-FAMILY	31%	0.17	1.0	
1337 GALVIN AVE	80002662	426720008003	SINGLE-FAMILY	31%	0.17	1.0	
1343 GALVIN AVE	80002663	426720009003	SINGLE-FAMILY	31%	0.17	1.0	
1293 STRYKER AVE	80002664	423105210003	SINGLE-FAMILY	31%	0.16	1.0	
1321 CHARLTON ST	80002665	426720004001	SINGLE-FAMILY	31%	0.18	1.0	
405 E BERNARD ST	80002666	424320010002	SINGLE-FAMILY	31%	0.18	1.0	
297 E HURLEY AVE	80002667	422360011001	SINGLE-FAMILY	31%	0.22	1.0	
172 E HURLEY AVE	80002668	423350001002	SINGLE-FAMILY	31%	0.11	1.0	
265 EDITH DR	80002669	425670010005	SINGLE-FAMILY	31%	0.21	1.0	
1190 CHARLTON ST	80002670	420180006076	SINGLE-FAMILY	31%	0.39	1.0	
305 RUBY DR	80002671	424820101001	SINGLE-FAMILY	31%	0.20	1.0	
327 RUBY DR	80002672	424820103002	SINGLE-FAMILY	31%	0.24	1.0	
1317 OTTAWA AVE	80002673	421190004002	SINGLE-FAMILY	31%	0.22	1.0	
371 W MORELAND AVE	80002705	420180002051	SINGLE-FAMILY	31%	0.25	1.0	
376 RUBY DR	80002706	425670001004	SINGLE-FAMILY	31%	0.20	1.0	
1150 OTTAWA AVE	80002707	423495123003	SINGLE-FAMILY	31%	0.16	1.0	
1230 CHARLTON ST	80002708	420180010076	SINGLE-FAMILY	31%	0.32	1.0	
1345 MANOMIN AVE	80002709	426720010305	SINGLE-FAMILY	31%	0.19	1.0	

Billing List

address	account number	pin number	LUSE	% Impervious	Acres	REFs	Notes
1304 STRYKER AVE	80002710	423105213002	SINGLE-FAMILY	31%	0.21	1.0	
1318 OHIO ST	80002711	426720017001	SINGLE-FAMILY	31%	0.28	1.0	
266 W BERNARD ST	80002712	426575004000	SINGLE-FAMILY	31%	0.16	1.0	
917 OTTAWA AVE	80002713	423495011006	SINGLE-FAMILY	31%	0.18	1.0	
1315 GALVIN AVE	80002714	426720002003	SINGLE-FAMILY	31%	0.23	1.0	
1314 OHIO ST	80002715	426720019001	SINGLE-FAMILY	31%	0.23	1.0	
1325 CHEROKEE AVE	80002716	421190005003	SINGLE-FAMILY	31%	0.21	1.0	
278 E HASKELL ST	80002717	424730003001	SINGLE-FAMILY	31%	0.14	1.0	
464 W EMERSON AVE	80002718	427640009001	SINGLE-FAMILY	31%	0.20	1.0	
470 W EMERSON AVE	80002719	427640010001	SINGLE-FAMILY	31%	0.20	1.0	
476 W EMERSON AVE	80002720	427640011001	SINGLE-FAMILY	31%	0.20	1.0	
480 W EMERSON AVE	80002721	427640012001	SINGLE-FAMILY	31%	0.20	1.0	
1389 CHARLTON ST	80002722	421505004101	COMMERCIAL	82%	0.26	2.0	
925 BIDWELL ST	80002723	423800004031	SINGLE-FAMILY	31%	0.34	1.0	
156 W LOGAN AVE	80002724	420180009082	SINGLE-FAMILY	31%	0.20	1.0	
1276 S SMITH AVE	80002725	427140108001	SINGLE-FAMILY	31%	0.34	1.0	
240 E STANLEY AVE	80002726	421970032700	SINGLE-FAMILY	31%	0.18	1.0	
354 E ANNAPOLIS ST	80002727	421970005300	PUBLIC, SEMIPUBLIC	40%	1.88	8.8	Rectory building of St. Michael's Church
322 EDITH DR	80002728	425670013007	SINGLE-FAMILY	31%	0.21	1.0	
205 E STANLEY AVE	80002729	424825005000	SINGLE-FAMILY	31%	0.16	1.0	
280 W EMERSON AVE	80002730	426720004007	SINGLE-FAMILY	31%	0.19	1.0	
1312 OHIO ST	80002731	426720020001	SINGLE-FAMILY	31%	0.17	1.0	
1344 S SMITH AVE	80002732	422830108001	SINGLE-FAMILY	31%	0.24	1.0	
305 EDITH DR	80002733	425670003005	SINGLE-FAMILY	31%	0.21	1.0	
278 E STANLEY AVE	80002734	428330103002	SINGLE-FAMILY	31%	0.12	1.0	
312 RUBY DR	80002735	424820102004	SINGLE-FAMILY	31%	0.21	1.0	
271 E ARION ST	80002736	425370014002	SINGLE-FAMILY	31%	0.31	1.0	
1323 OTTAWA AVE	80002737	421190005002	SINGLE-FAMILY	31%	0.22	1.0	
1095 FELIX ST	80002738	424280003005	SINGLE-FAMILY	31%	0.18	1.0	
1129 BIDWELL ST	80002739	427140302001	SINGLE-FAMILY	31%	0.18	1.0	
367 EDITH DR	80002740	425670009004	SINGLE-FAMILY	31%	0.22	1.0	
329 EDITH DR	80002741	425670016004	SINGLE-FAMILY	31%	0.23	1.0	
206 W CURTICE ST	80002742	421870014005	SINGLE-FAMILY	31%	0.14	1.0	
1224 BIDWELL ST	80002743	420180009079	SINGLE-FAMILY	31%	0.19	1.0	
1331 OHIO ST	80002744	426720002002	SINGLE-FAMILY	31%	0.18	1.0	
1342 MANOMIN AVE	80002745	426720008004	SINGLE-FAMILY	31%	0.18	1.0	
1341 SEMINOLE AVE	80002746	426720004004	SINGLE-FAMILY	31%	0.18	1.0	
931 OHIO ST	80002747	421560001002	SINGLE-FAMILY	31%	0.18	1.0	
122 E MORELAND AVE	80002748	423340003002	SINGLE-FAMILY	31%	0.37	1.0	
1323 OHIO ST	80002749	426720001002	SINGLE-FAMILY	31%	0.19	1.0	
276 W EMERSON AVE	80002750	426720003007	SINGLE-FAMILY	31%	0.19	1.0	
350 W EMERSON AVE	80002751	426720006006	SINGLE-FAMILY	31%	0.20	1.0	
366 W EMERSON AVE	80002752	426720009006	SINGLE-FAMILY	31%	0.24	1.0	
1340 DELAWARE AVE	80002753	420180009050	SINGLE-FAMILY	31%	0.19	1.0	
1328 SEMINOLE AVE	80002754	426720016003	SINGLE-FAMILY	31%	0.17	1.0	
188 W CURTICE ST	80002755	421870016005	SINGLE-FAMILY	31%	0.20	1.0	
239 W LOGAN AVE	80002756	428370007000	SINGLE-FAMILY	31%	0.32	1.0	
1061 OHIO ST	80002757	420180012028	SINGLE-FAMILY	31%	0.15	1.0	
967 FELIX ST	80002758	421970012100	SINGLE-FAMILY	31%	0.19	1.0	
1066 ALLEN AVE	80002759	427140201001	SINGLE-FAMILY	31%	0.16	1.0	
1261 STRYKER AVE	80002760	423105204103	SINGLE-FAMILY	31%	0.20	1.0	
80 E MORELAND AVE	80002761	0	NO BILL	0%	0.00	0.0	Doesn't exist
306 RUBY DR	80002762	424820101004	SINGLE-FAMILY	31%	0.20	1.0	
1345 CHEROKEE AVE	80002763	421190008003	SINGLE-FAMILY	31%	0.21	1.0	
1334 OTTAWA AVE	80002764	421190007001	SINGLE-FAMILY	31%	0.22	1.0	
1207 SEMINOLE AVE	80002765	423495208005	SINGLE-FAMILY	31%	0.21	1.0	
1028 FELIX ST	80002766	424750024000	SINGLE-FAMILY	31%	0.17	1.0	
1091 CHARLTON ST	80002767	426575018100	SINGLE-FAMILY	31%	0.17	1.0	
333 RUBY DR	80002768	424820103102	SINGLE-FAMILY	31%	0.17	1.0	
334 RUBY DR	80002769	424820103003	SINGLE-FAMILY	31%	0.20	1.0	
1085 CHEROKEE AVE	80002770	427250002002	SINGLE-FAMILY	31%	0.21	1.0	
985 BELLOWS ST	80002771	423800004046	SINGLE-FAMILY	31%	0.17	1.0	

Billing List

address	account number	pin number	LUSE	% Impervious	Acres	REFs	Notes
1318 KRUSE ST	80002772	423340026004	SINGLE-FAMILY	31%	0.24	1.0	
348 EDITH DR	80002773	425670009007	SINGLE-FAMILY	31%	0.24	1.0	
278 W ORME ST	80002774	423495230108	SINGLE-FAMILY	31%	0.18	1.0	
1099 FELIX ST	80002775	424280003105	SINGLE-FAMILY	31%	0.18	1.0	
266 E ROELLER AVE	80002776	425370006002	SINGLE-FAMILY	31%	0.11	1.0	
1643 S ROBERT ST	80002778	420200000467	COMMERCIAL	82%	0.41	3.3	Acreage divided among 1633, 1635, 1641, 1643 Robert St.
340 RUBY DR	80002779	424820104003	SINGLE-FAMILY	31%	0.20	1.0	
1068 CHEROKEE AVE	80002780	427250033001	SINGLE-FAMILY	31%	0.16	1.0	
1149 SEMINOLE AVE	80002781	423495209004	SINGLE-FAMILY	31%	0.18	1.0	
1322 SEMINOLE AVE	80002782	426720017003	SINGLE-FAMILY	31%	0.21	1.0	
1324 CALUMET AVE	80002783	425370125004	SINGLE-FAMILY	31%	0.19	1.0	
366 EDITH DR	80002784	425670006007	SINGLE-FAMILY	31%	0.27	1.0	
1066 CARRIE ST	80002785	421970030500	PUBLIC.SEMIPUBLIC	40%	0.92	4.3	Oakdale Church
1288 CALUMET AVE	80002786	425370118001	SINGLE-FAMILY	31%	0.15	1.0	
260 E ARION ST	80002787	428330108001	SINGLE-FAMILY	31%	0.13	1.0	
264 E ARION ST	80002788	428330107001	SINGLE-FAMILY	31%	0.14	1.0	
268 E ARION ST	80002789	428330106001	SINGLE-FAMILY	31%	0.12	1.0	
272 E ARION ST	80002790	428330105001	SINGLE-FAMILY	31%	0.16	1.0	
299 EDITH DR	80002791	425670004005	SINGLE-FAMILY	31%	0.25	1.0	
341 EDITH DR	80002792	425670014004	SINGLE-FAMILY	31%	0.23	1.0	
1087 CHARLTON ST	80002793	426575018000	SINGLE-FAMILY	31%	0.17	1.0	
373 RUBY DR	80002794	425670008001	SINGLE-FAMILY	31%	0.22	1.0	
1037 DODD RD	80002795	423495004103	COMMERCIAL	82%	0.24	1.9	
333 W EMERSON AVE	80002796	426720012003	SINGLE-FAMILY	31%	0.17	1.0	
1312 SEMINOLE AVE	80002797	426720021003	SINGLE-FAMILY	31%	0.17	1.0	
1334 SEMINOLE AVE	80002798	426720015003	SINGLE-FAMILY	31%	0.17	1.0	
270 W EMERSON AVE	80002799	426720002007	SINGLE-FAMILY	31%	0.19	1.0	
1320 GALVIN AVE	80002800	426720012002	SINGLE-FAMILY	31%	0.21	1.0	
1313 GALVIN AVE	80002801	426720001003	SINGLE-FAMILY	31%	0.17	1.0	
1366 DELAWARE AVE	80002802	427640013001	SINGLE-FAMILY	31%	0.20	1.0	
420 W EMERSON AVE	80002803	427640001001	SINGLE-FAMILY	31%	0.19	1.0	
426 W EMERSON AVE	80002804	427640002001	SINGLE-FAMILY	31%	0.20	1.0	
436 W EMERSON AVE	80002805	427640004001	SINGLE-FAMILY	31%	0.20	1.0	
448 W EMERSON AVE	80002806	427640006001	SINGLE-FAMILY	31%	0.20	1.0	
1327 CHARLTON ST	80002807	426720005001	SINGLE-FAMILY	31%	0.17	1.0	
1338 OHIO ST	80002808	426720013001	SINGLE-FAMILY	31%	0.17	1.0	
170 W LOGAN AVE	80002809	420180006082	SINGLE-FAMILY	31%	0.20	1.0	
1083 CHARLTON ST	80002810	426575017100	SINGLE-FAMILY	31%	0.17	1.0	
1151 CHARLTON ST	80002811	423495209001	SINGLE-FAMILY	31%	0.22	1.0	
1309 CALUMET AVE	80002812	425370103003	SINGLE-FAMILY	31%	0.17	1.0	
1203 S SMITH AVE	80002813	423495107004	SINGLE-FAMILY	31%	0.26	1.0	
286 EDITH DR	80002814	425670006006	SINGLE-FAMILY	31%	0.19	1.0	
296 EDITH DR	80002815	425670004006	SINGLE-FAMILY	31%	0.19	1.0	
336 E HASKELL ST	80002816	421970013100	SINGLE-FAMILY	31%	0.25	1.0	
1330 GALVIN AVE	80002817	426720010002	SINGLE-FAMILY	31%	0.18	1.0	
961 LIVINGSTON AVE	80002818	424810005007	SINGLE-FAMILY	31%	0.16	1.0	
293 EDITH DR	80002819	425670005005	SINGLE-FAMILY	31%	0.25	1.0	
1322 CHARLTON ST	80002820	424430009000	SINGLE-FAMILY	31%	0.25	1.0	
1324 OTTAWA AVE	80002821	421190005001	SINGLE-FAMILY	31%	0.22	1.0	
1321 CHEROKEE AVE	80002822	421190004003	SINGLE-FAMILY	31%	0.21	1.0	
1194 SEMINOLE AVE	80002823	423495228006	SINGLE-FAMILY	31%	0.21	1.0	
294 W ORME ST	80002824	423495204007	SINGLE-FAMILY	31%	0.39	1.0	
266 W EMERSON AVE	80002825	426720001007	SINGLE-FAMILY	31%	0.20	1.0	
273 W EMERSON AVE	80002826	426720010001	SINGLE-FAMILY	31%	0.17	1.0	
1344 OHIO ST	80002827	426720012001	SINGLE-FAMILY	31%	0.17	1.0	
1298 BIDWELL ST	80002828	428130009002	SINGLE-FAMILY	31%	0.22	1.0	
355 W EMERSON AVE	80002829	426720006004	SINGLE-FAMILY	31%	0.21	1.0	
361 W EMERSON AVE	80002830	426720007004	SINGLE-FAMILY	31%	0.21	1.0	
1096 HALL AVE	80002831	424810005017	SINGLE-FAMILY	31%	0.21	1.0	
1320 MANOMIN AVE	80002832	426720012004	SINGLE-FAMILY	31%	0.21	1.0	
1325 MANOMIN AVE	80002833	426720006005	SINGLE-FAMILY	31%	0.21	1.0	
353 EDITH DR	80002834	425670012004	SINGLE-FAMILY	31%	0.23	1.0	

Billing List

address	account number	pin number	LUSE	% Impervious	Acres	REFs	Notes
469 RUBY DR	80002835	427640017001	SINGLE-FAMILY	31%	0.20	1.0	
274 E ARION ST	80002836	428330104001	SINGLE-FAMILY	31%	0.16	1.0	
1113 ALLEN AVE	80002837	427140210002	SINGLE-FAMILY	31%	0.16	1.0	
425 RUBY DR	80002838	427640025001	SINGLE-FAMILY	31%	0.20	1.0	
437 RUBY DR	80002839	427640023001	SINGLE-FAMILY	31%	0.20	1.0	
457 RUBY DR	80002840	427640019001	SINGLE-FAMILY	31%	0.20	1.0	
1252 MACARTHUR AVE	80002841	425370128002	SINGLE-FAMILY	31%	0.25	1.0	
1339 MANOMIN AVE	80002842	426720009005	SINGLE-FAMILY	31%	0.19	1.0	
1311 MANOMIN AVE	80002843	426720001005	SINGLE-FAMILY	31%	0.17	1.0	
186 W LOGAN AVE	80002844	420180003082	SINGLE-FAMILY	31%	0.20	1.0	
1007 GORMAN AVE	80002845	424810002011	SINGLE-FAMILY	31%	0.16	1.0	
1333 CHARLTON ST	80002846	426720006001	SINGLE-FAMILY	31%	0.17	1.0	
486 RUBY DR	80002847	427640013002	SINGLE-FAMILY	31%	0.17	1.0	
981 BELLOWS ST	80002848	423800003046	SINGLE-FAMILY	31%	0.17	1.0	
1334 OHIO ST	80002849	426720014001	SINGLE-FAMILY	31%	0.17	1.0	
1077 CHARLTON ST	80002850	426575017000	SINGLE-FAMILY	31%	0.17	1.0	
1211 SEMINOLE AVE	80002851	423495210005	SINGLE-FAMILY	31%	0.21	1.0	
1306 S SMITH AVE	80002852	422830102001	SINGLE-FAMILY	31%	0.24	1.0	
380 W EMERSON AVE	80002853	425670003001	SINGLE-FAMILY	31%	0.24	1.0	
224 W LOGAN AVE	80002854	424430005000	SINGLE-FAMILY	31%	0.28	1.0	
285 EDITH DR	80002855	425670006005	SINGLE-FAMILY	31%	0.24	1.0	
333 EDITH DR	80002856	425670015004	SINGLE-FAMILY	31%	0.23	1.0	
342 EDITH DR	80002857	425670010007	SINGLE-FAMILY	31%	0.24	1.0	
460 E BUTLER AVE	80002858	427320030001	SINGLE-FAMILY	31%	1.37	1.0	
1340 OTTAWA AVE	80002859	421190008001	SINGLE-FAMILY	31%	0.22	1.0	
232 W LOGAN AVE	80002860	424430006000	SINGLE-FAMILY	31%	0.25	1.0	
389 E BERNARD ST	80002861	424320007002	SINGLE-FAMILY	31%	0.18	1.0	
1322 MANOMIN AVE	80002862	426720011004	SINGLE-FAMILY	31%	0.19	1.0	
1340 SEMINOLE AVE	80002863	426720014003	SINGLE-FAMILY	31%	0.25	1.0	
1145 S SMITH AVE	80002864	423495108003	SINGLE-FAMILY	31%	0.16	1.0	
379 RUBY DR	80002865	425670007001	SINGLE-FAMILY	31%	0.22	1.0	
1314 CHARLTON ST	80002866	424430008000	SINGLE-FAMILY	31%	0.24	1.0	
339 RUBY DR	80002867	424820104002	SINGLE-FAMILY	31%	0.20	1.0	
360 RUBY DR	80002868	424820108003	SINGLE-FAMILY	31%	0.19	1.0	
372 W EMERSON AVE	80002869	425670001001	SINGLE-FAMILY	31%	0.20	1.0	
431 RUBY DR	80002870	427640024001	SINGLE-FAMILY	31%	0.20	1.0	
442 W EMERSON AVE	80002871	427640005001	SINGLE-FAMILY	31%	0.20	1.0	
1341 OTTAWA AVE	80002873	421190008002	SINGLE-FAMILY	31%	0.22	1.0	
1346 S ROBERT ST	80002874	425140013000	PUBLIC,SEMIPUBLIC	40%	1.10	5.1	Armory Bldg
379 E THOMPSON AVE	80002875	420200003001	SINGLE-FAMILY	31%	0.51	1.0	
1370 S SMITH AVE	80002876	425670004101	SINGLE-FAMILY	31%	0.23	1.0	
399 E BERNARD ST	80002877	424320009002	SINGLE-FAMILY	31%	0.18	1.0	
1400 S ROBERT ST	80002878	420200001027	PUBLIC,SEMIPUBLIC	40%	3.37	15.8	
935 S ROBERT ST	80002879	424810010001	SINGLE-FAMILY	31%	0.16	1.0	
834 ALLEN AVE	80002880	422010132002	MULTIFAMILY	50%	0.10	0.5	
1125 BIDWELL ST	80002881	427140301001	SINGLE-FAMILY	31%	0.19	1.0	
1331 SEMINOLE AVE	80002882	426720002004	SINGLE-FAMILY	31%	0.18	1.0	
307 W EMERSON AVE	80002883	426720007002	SINGLE-FAMILY	31%	0.21	1.0	
1322 GALVIN AVE	80002884	426720011002	SINGLE-FAMILY	31%	0.19	1.0	
1346 OTTAWA AVE	80002885	421190009001	SINGLE-FAMILY	31%	0.22	1.0	
264 EDITH DR	80002887	425670010006	SINGLE-FAMILY	31%	0.31	1.0	
254 E STANLEY AVE	80002888	421970032100	SINGLE-FAMILY	31%	0.16	1.0	
1135 BIDWELL ST	80002889	427140303001	SINGLE-FAMILY	31%	0.18	1.0	
1337 CHARLTON ST	80002890	426720007001	SINGLE-FAMILY	31%	0.17	1.0	
293 W EMERSON AVE	80002891	426720005002	SINGLE-FAMILY	31%	0.21	1.0	
1328 OHIO ST	80002892	426720015001	SINGLE-FAMILY	31%	0.17	1.0	
363 E THOMPSON AVE	80002893	420200001001	SINGLE-FAMILY	31%	0.54	1.0	
1 SIGNAL HILLS	80002894	420170005055	COMMERCIAL	82%	0.66	5.2	Strip Center; acreage divided evenly among account numbers
1217 SEMINOLE AVE	80002895	423495211005	SINGLE-FAMILY	31%	0.23	1.0	
360 E THOMPSON AVE	80002896	424170005101	SINGLE-FAMILY	31%	0.39	1.0	
279 W EMERSON AVE	80002897	426720011001	SINGLE-FAMILY	31%	0.17	1.0	
1315 HALL AVE	80002898	421400002106	SINGLE-FAMILY	31%	0.17	1.0	

Billing List

address	account number	pin number	LUSE	% Impervious	Acres	REFs	Notes
250 W LOGAN AVE	80002899	424430007000	SINGLE-FAMILY	31%	0.24	1.0	
108 W ORME ST	80002900	420180019079	SINGLE-FAMILY	31%	0.26	1.0	
1575 CHARLTON ST	80002901	420190001138	PUBLIC,SEMIPUBLIC	40%	11.27	52.9	
1121 SEMINOLE AVE	80002902	423495203004	SINGLE-FAMILY	31%	0.35	1.0	
454 W EMERSON AVE	80002903	427640007001	SINGLE-FAMILY	31%	0.20	1.0	
458 W EMERSON AVE	80002904	427640008001	SINGLE-FAMILY	31%	0.20	1.0	
463 RUBY DR	80002905	427640018001	SINGLE-FAMILY	31%	0.20	1.0	
481 RUBY DR	80002906	427640015001	SINGLE-FAMILY	31%	0.20	1.0	
328 EDITH DR	80002907	425670012007	SINGLE-FAMILY	31%	0.24	1.0	
1185 CHARLTON ST	80002908	423495202008	SINGLE-FAMILY	31%	0.18	1.0	
926 HALL AVE	80002909	424870008000	SINGLE-FAMILY	31%	0.22	1.0	
1378 S SMITH AVE	80002910	425670006101	SINGLE-FAMILY	31%	0.25	1.0	
1278 CALUMET AVE	80002911	425370121001	SINGLE-FAMILY	31%	0.15	1.0	
1141 S SMITH AVE	80002912	423495107003	SINGLE-FAMILY	31%	0.16	1.0	
1207 BELLOWS ST	80002913	424820202002	SINGLE-FAMILY	31%	0.21	1.0	
360 EDITH DR	80002914	425670007007	SINGLE-FAMILY	31%	0.23	1.0	
1343 CHARLTON ST	80002915	426720008001	SINGLE-FAMILY	31%	0.17	1.0	
1304 BIDWELL ST	80002916	428130008002	SINGLE-FAMILY	31%	0.24	1.0	
342 E HASKELL ST	80002917	421970013200	SINGLE-FAMILY	31%	0.21	1.0	
383 E BERNARD ST	80002918	424320006002	SINGLE-FAMILY	31%	0.19	1.0	
1322 OHIO ST	80002919	426720016001	SINGLE-FAMILY	31%	0.16	1.0	
996 CHARLTON ST	80002920	423800006044	MULTIFAMILY	50%	0.19	1.1	
1388 DELAWARE AVE	80002921	427640014001	SINGLE-FAMILY	31%	0.20	1.0	
432 W EMERSON AVE	80002922	427640003001	SINGLE-FAMILY	31%	0.20	1.0	
451 RUBY DR	80002923	427640020001	SINGLE-FAMILY	31%	0.20	1.0	
475 RUBY DR	80002924	427640016001	SINGLE-FAMILY	31%	0.20	1.0	
365 E BERNARD ST	80002925	421970012000	SINGLE-FAMILY	31%	0.18	1.0	
1206 BELLOWS ST	80002926	424820202001	SINGLE-FAMILY	31%	0.21	1.0	
1307 S ROBERT ST	80002927	422190002002	COMMERCIAL	82%	0.12	1.0	Coffee Shop; same PIN as 1305 Robert & PIN 422190001002
382 MAINZER ST	80002928	424320005002	SINGLE-FAMILY	31%	0.19	1.0	
1219 S SMITH AVE	80002929	423495110104	SINGLE-FAMILY	31%	0.10	1.0	
46 W LOGAN AVE	80002930	421400002007	SINGLE-FAMILY	31%	0.16	1.0	
50 W LOGAN AVE	80002931	421400003007	SINGLE-FAMILY	31%	0.16	1.0	
354 EDITH DR	80002932	425670008007	SINGLE-FAMILY	31%	0.23	1.0	
1384 S SMITH AVE	80002933	425670006201	SINGLE-FAMILY	31%	0.19	1.0	
420 RUBY DR	80002934	427640001002	SINGLE-FAMILY	31%	0.17	1.0	
426 RUBY DR	80002935	427640002002	SINGLE-FAMILY	31%	0.17	1.0	
432 RUBY DR	80002936	427640003002	SINGLE-FAMILY	31%	0.17	1.0	
436 RUBY DR	80002937	427640004002	SINGLE-FAMILY	31%	0.17	1.0	
442 RUBY DR	80002938	427640005002	SINGLE-FAMILY	31%	0.17	1.0	
448 RUBY DR	80002939	427640006002	SINGLE-FAMILY	31%	0.17	1.0	
181 W BUTLER AVE	80002940	420180001101	PUBLIC,SEMIPUBLIC	40%	7.73	36.3	Part of Heritage Middle School; 1037 Bidwell. Acreage divided among 3 accounts
967 S ROBERT ST	80002941	424810007008	COMMERCIAL	82%	0.16	1.3	
892 S ROBERT ST	80002942	0	NO BILL	0%	0.00	0.0	Doesn't exist
884 BIDWELL ST	80002943	423800010123	MULTIFAMILY	50%	0.17	0.9	
347 W EMERSON AVE	80002944	426720005004	SINGLE-FAMILY	31%	0.21	1.0	
1235 BIDWELL ST	80002945	423100003101	SINGLE-FAMILY	31%	0.25	1.0	
211 W WINONA ST	80002946	421870018103	SINGLE-FAMILY	31%	0.21	1.0	
215 W WINONA ST	80002947	421870018003	SINGLE-FAMILY	31%	0.15	1.0	
1755 S ROBERT ST	80002948	425150001001	COMMERCIAL	82%	0.66	5.2	Applebees; same PIN as 1753 Robert St., divide acreage between the 2.
1212 BELLOWS ST	80002949	424820203001	SINGLE-FAMILY	31%	0.21	1.0	
334 EDITH DR	80002950	425670011007	SINGLE-FAMILY	31%	0.24	1.0	
1219 BELLOWS ST	80002951	423100001002	SINGLE-FAMILY	31%	0.24	1.0	
1234 BELLOWS ST	80002952	423100004001	SINGLE-FAMILY	31%	0.24	1.0	
1264 BIDWELL ST	80002953	428130012002	SINGLE-FAMILY	31%	0.36	1.0	
240 W LOGAN AVE	80002954	424430006100	SINGLE-FAMILY	31%	0.26	1.0	
1396 S SMITH AVE	80002955	425670004004	SINGLE-FAMILY	31%	0.20	1.0	
22 E AMELIA AVE	80002956	421400005004	SINGLE-FAMILY	31%	0.22	1.0	
1309 HALL AVE	80002957	421400002006	SINGLE-FAMILY	31%	0.17	1.0	
454 RUBY DR	80002958	427640007002	SINGLE-FAMILY	31%	0.17	1.0	
460 RUBY DR	80002959	427640008002	SINGLE-FAMILY	31%	0.17	1.0	

Billing List

address	account number	pin number	LUSE	% Impervious	Acres	REFs	Notes
464 RUBY DR	80002960	427640009002	SINGLE-FAMILY	31%	0.17	1.0	
1220 BELLOWS ST	80002961	423100006001	SINGLE-FAMILY	31%	0.24	1.0	
1227 BELLOWS ST	80002962	423100002002	SINGLE-FAMILY	31%	0.24	1.0	
1228 BELLOWS ST	80002963	423100005001	SINGLE-FAMILY	31%	0.24	1.0	
1233 BELLOWS ST	80002964	423100003002	SINGLE-FAMILY	31%	0.24	1.0	
1335 SEMINOLE AVE	80002965	426720003004	SINGLE-FAMILY	31%	0.18	1.0	
1051 S ROBERT ST	80002966	424810011009	COMMERCIAL	82%	0.32	2.5	
36 E LOGAN AVE	80002967	421400004003	SINGLE-FAMILY	31%	0.20	1.0	
1194 BELLOWS ST	80002968	427140306001	SINGLE-FAMILY	31%	0.19	1.0	
1344 CHEROKEE AVE	80002969	421190012002	SINGLE-FAMILY	31%	0.24	1.0	
1312 OTTAWA AVE	80002970	421190003001	SINGLE-FAMILY	31%	0.22	1.0	
470 RUBY DR	80002971	427640010002	SINGLE-FAMILY	31%	0.17	1.0	
476 RUBY DR	80002972	427640011002	SINGLE-FAMILY	31%	0.17	1.0	
480 RUBY DR	80002973	427640012002	SINGLE-FAMILY	31%	0.17	1.0	
1201 BELLOWS ST	80002974	424820201002	SINGLE-FAMILY	31%	0.21	1.0	
1220 BIDWELL ST	80002975	420180008079	SINGLE-FAMILY	31%	0.17	1.0	
373 EDITH DR	80002976	425670008004	SINGLE-FAMILY	31%	0.22	1.0	
1287 MACARTHUR AVE	80002977	423340014001	SINGLE-FAMILY	31%	0.18	1.0	
404 W ANNAPOLIS ST	80002978	423495002001	COMMERCIAL	82%	0.09	0.7	
250 E STANLEY AVE	80002979	421970032200	SINGLE-FAMILY	31%	0.16	1.0	
246 E STANLEY AVE	80002980	421970032000	SINGLE-FAMILY	31%	0.21	1.0	
1032 FELIX ST	80002982	424750022000	SINGLE-FAMILY	31%	0.12	1.0	
1325 CALUMET AVE	80002983	425370108003	SINGLE-FAMILY	31%	0.17	1.0	
281 EDITH DR	80002984	425670007005	SINGLE-FAMILY	31%	0.20	1.0	
374 EDITH DR	80002985	425670005007	SINGLE-FAMILY	31%	0.25	1.0	
977 FELIX ST	80002986	421970012400	SINGLE-FAMILY	31%	0.18	1.0	
981 FELIX ST	80002987	421970012300	SINGLE-FAMILY	31%	0.16	1.0	
411 E WENTWORTH AVE	80002988	423285001001	SINGLE-FAMILY	31%	0.69	1.0	
382 E HASKELL ST	80002989	424320005001	SINGLE-FAMILY	31%	0.22	1.0	
388 MAINZER ST	80002990	424320004002	SINGLE-FAMILY	31%	0.18	1.0	
393 E BERNARD ST	80002991	424320008002	SINGLE-FAMILY	31%	0.18	1.0	
1259 MACARTHUR AVE	80002992	423340006001	SINGLE-FAMILY	31%	0.24	1.0	
1347 OTTAWA AVE	80002993	421190009002	SINGLE-FAMILY	31%	0.22	1.0	
380 EDITH DR	80002994	425670005107	SINGLE-FAMILY	31%	0.28	1.0	
1213 S SMITH AVE	80002995	423495110004	SINGLE-FAMILY	31%	0.28	1.0	
1333 CHEROKEE AVE	80002996	421190006003	SINGLE-FAMILY	31%	0.21	1.0	
1324 DELAWARE AVE	80002997	420180006050	SINGLE-FAMILY	31%	0.25	1.0	
1316 DELAWARE AVE	80002998	420180007050	SINGLE-FAMILY	31%	0.25	1.0	
1315 BIDWELL ST	80002999	420180011082	SINGLE-FAMILY	31%	0.22	1.0	
447 RUBY DR	80003000	427640021001	SINGLE-FAMILY	31%	0.20	1.0	
998 S ROBERT ST	80003001	428340006900	UNDEVELOPED	0%	0.08	0.0	
1068 S ROBERT ST	80003002	422980002000	COMMERCIAL	82%	0.26	2.0	
183 W ANNAPOLIS ST	80003003	422010118002	MULTIFAMILY	50%	0.12	0.6	
903 OAKDALE AVE	80003004	421540013001	MULTIFAMILY	50%	0.24	1.3	
1415 S SMITH AVE	80003005	425670005003	SINGLE-FAMILY	31%	0.37	1.0	
267 E ARION ST	80003006	425370011202	SINGLE-FAMILY	31%	0.11	1.0	
4 AMELIA CT	80003007	421400010002	SINGLE-FAMILY	31%	0.34	1.0	
25 W LOGAN AVE	80003008	421400017002	SINGLE-FAMILY	31%	0.16	1.0	
1188 SEMINOLE AVE	80003009	423495229006	SINGLE-FAMILY	31%	0.18	1.0	
1062 STRYKER AVE	80003010	427510015100	SINGLE-FAMILY	31%	0.26	1.0	
1333 S SMITH AVE	80003011	422830106002	SINGLE-FAMILY	31%	0.24	1.0	
1246 S ROBERT ST	80003013	423340030002	COMMERCIAL	82%	0.18	1.5	
1025 GALVIN AVE	80003014	426675001002	SINGLE-FAMILY	31%	0.19	1.0	
405 MAINZER ST	80003015	424320010001	SINGLE-FAMILY	31%	0.18	1.0	
1130 BELLOWS ST	80003016	427140318001	SINGLE-FAMILY	31%	0.18	1.0	
1136 BELLOWS ST	80003017	427140317001	SINGLE-FAMILY	31%	0.18	1.0	
1094 FELIX ST	80003018	424280007006	SINGLE-FAMILY	31%	0.19	1.0	
229 W LOGAN AVE	80003019	428370006000	SINGLE-FAMILY	31%	0.32	1.0	
421 RUBY DR	80003021	427640026001	SINGLE-FAMILY	31%	0.20	1.0	
443 RUBY DR	80003022	427640022001	SINGLE-FAMILY	31%	0.20	1.0	
1215 CHARLTON ST	80003023	423495211008	SINGLE-FAMILY	31%	0.22	1.0	
1176 CHARLTON ST	80003024	420180004076	SINGLE-FAMILY	31%	0.37	1.0	

Billing List

address	account number	pin number	LUSE	% Impervious	Acres	REFs	Notes
1208 SEMINOLE AVE	80003025	423495224006	SINGLE-FAMILY	31%	0.21	1.0	
191 E BUTLER AVE	80003026	421360016002	SINGLE-FAMILY	31%	0.13	1.0	
1200 BELLOWES ST	80003027	424820201001	SINGLE-FAMILY	31%	0.21	1.0	
1182 SEMINOLE AVE	80003028	423495230006	SINGLE-FAMILY	31%	0.15	1.0	
277 E STANLEY AVE	80003029	428330114001	SINGLE-FAMILY	31%	0.17	1.0	
206 W WINONA ST	80003030	421870006004	SINGLE-FAMILY	31%	0.14	1.0	
1351 CHARLTON ST	80003031	426720009001	SINGLE-FAMILY	31%	0.17	1.0	
24 W LOGAN AVE	80003032	421400012004	SINGLE-FAMILY	31%	0.16	1.0	
1351 CHEROKEE AVE	80003033	421190009003	SINGLE-FAMILY	31%	0.21	1.0	
1320 S SMITH AVE	80003034	422830104001	SINGLE-FAMILY	31%	0.24	1.0	
404 E HASKELL ST	80003035	424320001001	SINGLE-FAMILY	31%	0.18	1.0	
1333 MANOMIN AVE	80003036	426720007005	SINGLE-FAMILY	31%	0.21	1.0	
401 E THOMPSON AVE	80003037	420200008001	SINGLE-FAMILY	31%	0.63	1.0	
153 W LOGAN AVE	80003038	420180006083	SINGLE-FAMILY	31%	0.28	1.0	
1210 CHARLTON ST	80003040	420180009476	SINGLE-FAMILY	31%	0.35	1.0	
10 E LOGAN AVE	80003041	421400007004	SINGLE-FAMILY	31%	0.19	1.0	
1330 CALUMET AVE	80003042	425370123004	SINGLE-FAMILY	31%	0.18	1.0	
225 W LOGAN AVE	80003043	428370005000	SINGLE-FAMILY	31%	0.32	1.0	
153 E THOMPSON AVE	80003044	420200001228	COMMERCIAL	82%	2.26	17.9	Same PIN as 153 Kruse St.
1145 BIDWELL ST	80003045	427140305001	SINGLE-FAMILY	31%	0.20	1.0	
1073 CHARLTON ST	80003047	426575016000	SINGLE-FAMILY	31%	0.17	1.0	
1213 BELLOWES ST	80003048	424820203002	SINGLE-FAMILY	31%	0.21	1.0	
275 EDITH DR	80003049	425670008005	SINGLE-FAMILY	31%	0.20	1.0	
283 E HASKELL ST	80003050	424770018002	SINGLE-FAMILY	31%	0.11	1.0	
1460 CHARLTON ST	80003051	420190003009	SINGLE-FAMILY	31%	0.18	1.0	
1283 BIDWELL ST	80003052	426515008003	SINGLE-FAMILY	31%	0.27	1.0	
9 AMELIA CT	80003053	421400007002	SINGLE-FAMILY	31%	0.24	1.0	
11 AMELIA CT	80003054	421400006002	SINGLE-FAMILY	31%	0.18	1.0	
1 E LOGAN AVE	80003055	421400014002	SINGLE-FAMILY	31%	0.17	1.0	
20 E LOGAN AVE	80003056	421400006003	SINGLE-FAMILY	31%	0.18	1.0	
1409 S SMITH AVE	80003057	425670004003	SINGLE-FAMILY	31%	0.31	1.0	
1236 CHARLTON ST	80003058	420180011076	SINGLE-FAMILY	31%	0.24	1.0	
393 E HASKELL ST	80003059	421970006000	SINGLE-FAMILY	31%	0.19	1.0	
394 MAINZER ST	80003060	424320003002	SINGLE-FAMILY	31%	0.18	1.0	
1323 SEMINOLE AVE	80003061	426720001004	SINGLE-FAMILY	31%	0.19	1.0	
57 W LOGAN AVE	80003062	424285009000	SINGLE-FAMILY	31%	0.26	0.5	Duplex, same PIN as 59 W. Logan Ave. Each gets 0.5 REF
59 W LOGAN AVE	80003063	424285009000	SINGLE-FAMILY	31%	0.26	0.5	Duplex, same PIN as 57 W. Logan Ave. Each gets 0.5 REF
1346 DELAWARE AVE	80003064	420180008050	SINGLE-FAMILY	31%	0.19	1.0	
383 MAINZER ST	80003065	424320006001	SINGLE-FAMILY	31%	0.19	1.0	
269 EDITH DR	80003066	425670009005	SINGLE-FAMILY	31%	0.20	1.0	
1292 GORMAN AVE	80003067	421400004001	SINGLE-FAMILY	31%	0.21	1.0	
28 E AMELIA AVE	80003068	421400004004	SINGLE-FAMILY	31%	0.21	1.0	
178 E MARIE AVE	80003069	420200005062	COMMERCIAL	82%	0.64	5.1	
40 W LOGAN AVE	80003070	421400001007	SINGLE-FAMILY	31%	0.16	1.0	
54 W LOGAN AVE	80003071	421400004007	SINGLE-FAMILY	31%	0.16	1.0	
1526 S ROBERT ST	80003072	0	NO BILL	0%	0.00	0.0	Doesn't exist
969 GALVIN AVE	80003073	421910004003	SINGLE-FAMILY	31%	0.14	1.0	
234 W ANNAPOLIS ST	80003074	423800010026	MULTIFAMILY	50%	0.38	2.1	
464 E BERNARD ST	80003075	423410002003	SINGLE-FAMILY	31%	0.21	1.0	
389 MAINZER ST	80003076	424320007001	SINGLE-FAMILY	31%	0.18	1.0	
1328 OTTAWA AVE	80003077	421190006001	SINGLE-FAMILY	31%	0.22	1.0	
200 E BUTLER AVE	80003078	420170006063	SINGLE-FAMILY	31%	0.13	1.0	
415 RUBY DR	80003079	425670001100	SINGLE-FAMILY	31%	0.18	1.0	
1195 BIDWELL ST	80003080	420180004077	SINGLE-FAMILY	31%	0.23	1.0	
296 E ANNAPOLIS ST	80003081	422360007101	SINGLE-FAMILY	31%	0.14	1.0	
1115 S ROBERT ST	80003082	424810015020	COMMERCIAL	82%	0.25	2.0	
218 W LOGAN AVE	80003083	424430004000	SINGLE-FAMILY	31%	0.28	1.0	
18 E AMELIA AVE	80003084	421400006004	SINGLE-FAMILY	31%	0.23	1.0	
8 AMELIA CT	80003085	421400013002	SINGLE-FAMILY	31%	0.17	1.0	
7 AMELIA CT	80003086	421400008002	SINGLE-FAMILY	31%	0.19	1.0	
2 W LOGAN AVE	80003087	421400008004	SINGLE-FAMILY	31%	0.20	1.0	
1219 BIDWELL ST	80003088	423100001001	SINGLE-FAMILY	31%	0.24	1.0	

Billing List

address	account number	pin number	LUSE	% Impervious	Acres	REFs	Notes
159 E HURLEY AVE	80003089	422770014001	SINGLE-FAMILY	31%	0.11	1.0	
1211 GALVIN AVE	80003090	423495210006	SINGLE-FAMILY	31%	0.19	1.0	
1293 MACARTHUR AVE	80003091	423340015001	SINGLE-FAMILY	31%	0.18	1.0	
393 MAINZER ST	80003092	424320008001	SINGLE-FAMILY	31%	0.18	1.0	
399 MAINZER ST	80003093	424320009001	SINGLE-FAMILY	31%	0.18	1.0	
1304 KRUSE ST	80003094	423340030004	SINGLE-FAMILY	31%	0.17	1.0	
411 E THOMPSON AVE	80003095	420200009001	SINGLE-FAMILY	31%	0.63	1.0	
404 MAINZER ST	80003096	424320001002	SINGLE-FAMILY	31%	0.18	1.0	
398 MAINZER ST	80003097	424320002002	SINGLE-FAMILY	31%	0.18	1.0	
176 W LOGAN AVE	80003098	420180005082	SINGLE-FAMILY	31%	0.20	1.0	
301 RUBY DR	80003099	420190002127	SINGLE-FAMILY	31%	0.30	1.0	
1444 CHARLTON ST	80003100	420190005009	SINGLE-FAMILY	31%	0.53	1.0	
190 W LOGAN AVE	80003101	420180002082	SINGLE-FAMILY	31%	0.26	1.0	
68 E MORELAND AVE	80003102	420170008158	COMMERCIAL	82%	0.58	4.6	
14 E MORELAND AVE	80003103	420170001057	PUBLIC,SEMIPUBLIC	40%	1.97	9.3	Same as 1271 GORMAN AVE.; Riverview Baptist. Acreage divided between the 2.
274 EDITH DR	80003104	425670009006	SINGLE-FAMILY	31%	0.29	1.0	
416 W EMERSON AVE	80003105	425670003002	SINGLE-FAMILY	31%	0.19	1.0	
1395 S SMITH AVE	80003106	425670002003	SINGLE-FAMILY	31%	0.24	1.0	
366 RUBY DR	80003107	424820109003	SINGLE-FAMILY	31%	0.25	1.0	
166 E HASKELL ST	80003108	428375004001	SINGLE-FAMILY	31%	0.15	1.0	
891 S SMITH AVE	80003109	423495004001	COMMERCIAL	82%	0.18	1.4	
334 E BERNARD ST	80003110	423150003204	SINGLE-FAMILY	31%	0.13	1.0	
1273 S ROBERT ST	80003111	422190025201	SINGLE-FAMILY	31%	1.16	0.5	Duplex, same PIN as 1286 Livingston. Each gets 0.5 REF.
1466 CHARLTON ST	80003112	420190002009	SINGLE-FAMILY	31%	0.18	1.0	
12 W LOGAN AVE	80003113	421400010004	SINGLE-FAMILY	31%	0.17	1.0	
18 W LOGAN AVE	80003114	421400011004	SINGLE-FAMILY	31%	0.16	1.0	
1195 GALVIN AVE	80003115	423495205006	SINGLE-FAMILY	31%	0.18	1.0	
1205 GALVIN AVE	80003116	423495208006	SINGLE-FAMILY	31%	0.18	1.0	
1365 S SMITH AVE	80003117	425670002002	SINGLE-FAMILY	31%	0.25	1.0	
1195 BELLOWS ST	80003118	427140314002	SINGLE-FAMILY	31%	0.19	1.0	
278 W BUTLER AVE	80003119	423495230001	SINGLE-FAMILY	31%	0.22	0.5	Duplex, same PIN as 280 W. Butler. Each gets 0.5 REF
280 W BUTLER AVE	80003120	423495230001	SINGLE-FAMILY	31%	0.22	0.5	Duplex, same PIN as 278 W. Butler. Each gets 0.5 REF
1328 HALL AVE	80003121	421400013004	SINGLE-FAMILY	31%	0.16	1.0	
389 E HASKELL ST	80003123	421970006200	SINGLE-FAMILY	31%	0.17	1.0	
1196 CHARLTON ST	80003124	420180007076	SINGLE-FAMILY	31%	0.32	1.0	
265 E STANLEY AVE	80003125	428330111001	SINGLE-FAMILY	31%	0.17	1.0	
271 E STANLEY AVE	80003126	428330113001	SINGLE-FAMILY	31%	0.17	1.0	
1338 S SMITH AVE	80003127	422830107001	SINGLE-FAMILY	31%	0.24	1.0	
21 E LOGAN AVE	80003128	421400004002	SINGLE-FAMILY	31%	0.17	1.0	
175 W LOGAN AVE	80003129	420180003083	SINGLE-FAMILY	31%	0.36	1.0	
175 MAINZER ST	80003130	428375014101	SINGLE-FAMILY	31%	0.12	1.0	
267 RUNGE LN	80003131	424920002000	SINGLE-FAMILY	31%	0.30	1.0	
961 FELIX ST	80003132	424320106000	SINGLE-FAMILY	31%	0.18	1.0	
383 E HASKELL ST	80003133	421970006100	SINGLE-FAMILY	31%	0.17	1.0	
200 W LOGAN AVE	80003134	420180001082	SINGLE-FAMILY	31%	0.33	1.0	
389 E ARION ST	80003135	424750018000	SINGLE-FAMILY	31%	0.13	1.0	
1189 BELLOWS ST	80003136	427140313002	SINGLE-FAMILY	31%	0.18	1.0	
1207 S SMITH AVE	80003137	423495108004	SINGLE-FAMILY	31%	0.13	1.0	
1188 BELLOWS ST	80003138	427140307001	SINGLE-FAMILY	31%	0.18	1.0	
1326 KRUSE ST	80003139	423340024004	SINGLE-FAMILY	31%	0.24	0.5	Duplex, same PIN as 1328 Kruse St. Each gets 0.5 REF
956 GALVIN AVE	80003140	420180008033	SINGLE-FAMILY	31%	0.18	1.0	
1201 GALVIN AVE	80003141	423495207006	SINGLE-FAMILY	31%	0.15	1.0	
38 E AMELIA AVE	80003142	421400002004	SINGLE-FAMILY	31%	0.22	1.0	
955 FELIX ST	80003143	424320105000	SINGLE-FAMILY	31%	0.18	1.0	
952 ALLEN AVE	80003144	423800008041	SINGLE-FAMILY	31%	0.17	1.0	
1342 MACARTHUR AVE	80003168	425370120003	SINGLE-FAMILY	31%	0.14	1.0	
372 E HASKELL ST	80003169	424320104000	SINGLE-FAMILY	31%	0.18	1.0	
1314 HALL AVE	80003170	421400018002	SINGLE-FAMILY	31%	0.16	1.0	
418 E BUTLER AVE	80003171	427320014103	SINGLE-FAMILY	31%	0.78	1.0	
1141 BIDWELL ST	80003172	427140304001	SINGLE-FAMILY	31%	0.18	1.0	
11 E IMPERIAL DR	80003173	421400021004	SINGLE-FAMILY	31%	0.18	1.0	

Billing List

address	account number	pin number	LUSE	% Impervious	Acres	REFs	Notes
25 W IMPERIAL DR	80003174	421400016004	SINGLE-FAMILY	31%	0.18	1.0	
960 GALVIN AVE	80003175	420180007033	SINGLE-FAMILY	31%	0.17	1.0	
237 W BERNARD ST	80003176	423800008145	MULTIFAMILY	50%	0.12	0.6	
1246 GORMAN AVE	80003177	420170005058	COMMERCIAL	82%	0.49	3.9	
1333 KRUSE ST	80003178	425140019000	MULTIFAMILY	50%	0.35	1.9	Same PIN as 1313 and 1323 Kruse St, acreage divided among the 3.
1304 DELAWARE AVE	80003179	420180001050	SINGLE-FAMILY	31%	0.21	1.0	
2 AMELIA CT	80003180	421400009002	SINGLE-FAMILY	31%	0.34	1.0	
1441 S ROBERT ST	80003181	424815001001	COMMERCIAL	82%	6.21	49.3	
1445 CHARLTON ST	80003182	420190004025	SINGLE-FAMILY	31%	0.26	1.0	
1431 OAKDALE AVE	80003183	423250016001	SINGLE-FAMILY	31%	0.64	1.0	
251 W EMERSON AVE	80003184	422370024001	SINGLE-FAMILY	31%	0.22	1.0	
6 W IMPERIAL DR	80003185	421400005005	SINGLE-FAMILY	31%	0.15	1.0	
1184 BELLOWS ST	80003186	427140308001	SINGLE-FAMILY	31%	0.18	1.0	
371 W ORME ST	80003187	423495216004	SINGLE-FAMILY	31%	0.14	1.0	
1304 S ROBERT ST	80003188	425140002000	COMMERCIAL	82%	0.21	1.6	
2 E IMPERIAL DR	80003189	421400004005	SINGLE-FAMILY	31%	0.18	1.0	
390 E HASKELL ST	80003190	424320004001	SINGLE-FAMILY	31%	0.17	1.0	
394 E HASKELL ST	80003191	424320003001	SINGLE-FAMILY	31%	0.17	1.0	
400 E HASKELL ST	80003192	424320002001	SINGLE-FAMILY	31%	0.18	1.0	
1130 OHIO ST	80003193	423495228001	SINGLE-FAMILY	31%	0.11	1.0	
15 W IMPERIAL DR	80003194	421400017004	SINGLE-FAMILY	31%	0.18	1.0	
1204 GALVIN AVE	80003195	423495225007	SINGLE-FAMILY	31%	0.22	1.0	
1313 KRUSE ST	80003196	425140019000	MULTIFAMILY	50%	0.35	1.9	Same PIN as 1323 and 1333 Kruse St, acreage divided among the 3.
1377 S SMITH AVE	80003197	425670004002	SINGLE-FAMILY	31%	0.24	1.0	
1421 S SMITH AVE	80003198	425670007003	SINGLE-FAMILY	31%	0.34	1.0	
1323 KRUSE ST	80003199	425140019000	MULTIFAMILY	50%	0.35	1.9	Same PIN as 1313 and 1333 Kruse St, acreage divided among the 3.
1137 CHARLTON ST	80003200	423495205001	SINGLE-FAMILY	31%	0.15	1.0	
1335 OTTAWA AVE	80003201	421190007002	SINGLE-FAMILY	31%	0.22	1.0	
261 E STANLEY AVE	80003202	428330110001	SINGLE-FAMILY	31%	0.17	1.0	
1340 CHARLTON ST	80003203	422370026001	SINGLE-FAMILY	31%	0.21	1.0	
1224 SEMINOLE AVE	80003205	420180001154	SINGLE-FAMILY	31%	0.24	1.0	
305 E BUTLER AVE	80003206	421830006000	SINGLE-FAMILY	31%	0.17	1.0	
1507 CHRISTENSEN AVE	80003207	423000004104	SINGLE-FAMILY	31%	0.31	1.0	
1606 S ROBERT ST	80003208	420200003051	COMMERCIAL	82%	0.29	2.3	Same PIN as 1608 Robert St. Divide acreage between the 2.
329 E BERNARD ST	80003209	423150008201	SINGLE-FAMILY	31%	0.18	1.0	
1260 S ROBERT ST	80003210	423340026202	COMMERCIAL	82%	0.22	1.7	
1078 CARRIE ST	80003211	0	PUBLIC, SEMIPUBLIC	40%	0.62	2.9	
1202 CHARLTON ST	80003212	420180008076	SINGLE-FAMILY	31%	0.34	1.0	
1185 BELLOWS ST	80003213	427140312002	SINGLE-FAMILY	31%	0.18	1.0	
6 W LOGAN AVE	80003214	421400009004	SINGLE-FAMILY	31%	0.17	1.0	
1218 GALVIN AVE	80003215	423495221007	SINGLE-FAMILY	31%	0.23	1.0	
1403 S SMITH AVE	80003216	425670003003	SINGLE-FAMILY	31%	0.22	1.0	
1334 CHARLTON ST	80003218	422370026101	SINGLE-FAMILY	31%	0.18	1.0	
1328 KRUSE ST	80003219	423340024004	SINGLE-FAMILY	31%	0.24	0.5	Duplex, same PIN as 1326 Kruse St. Each gets 0.5 REF
245 E STANLEY AVE	80003220	421970032400	SINGLE-FAMILY	31%	0.16	1.0	
21 W BERNARD ST	80003221	0	NO BILL	0%	0.00	0.0	Doesn't exist; part of Salem Church, 11 W Bernard
282 E ARION ST	80003222	428330102001	SINGLE-FAMILY	31%	0.16	1.0	
1173 BELLOWS ST	80003223	427140310002	SINGLE-FAMILY	31%	0.18	1.0	
1179 BELLOWS ST	80003224	427140311002	SINGLE-FAMILY	31%	0.18	1.0	
202 W CURTICE ST	80003225	421870015005	SINGLE-FAMILY	31%	0.14	1.0	
1196 GALVIN AVE	80003226	423495227007	SINGLE-FAMILY	31%	0.22	1.0	
360 E HASKELL ST	80003227	424320102000	SINGLE-FAMILY	31%	0.18	1.0	
63 LANGER CIR	80003228	422370007002	SINGLE-FAMILY	31%	0.22	1.0	
32 E AMELIA AVE	80003229	421400003004	SINGLE-FAMILY	31%	0.21	1.0	
44 E BERNARD ST	80003230	424810022010	SINGLE-FAMILY	31%	0.16	1.0	
1282 BIDWELL ST	80003231	428130010002	SINGLE-FAMILY	31%	0.36	1.0	
1284 BIDWELL ST	80003232	428130010002	SINGLE-FAMILY	31%	0.36	1.0	
1313 CALUMET AVE	80003233	425370105003	SINGLE-FAMILY	31%	0.17	1.0	
1371 S SMITH AVE	80003234	425670003102	SINGLE-FAMILY	31%	0.27	1.0	
226 W ANNAPOLIS ST	80003235	423800008026	MULTIFAMILY	50%	0.19	1.0	
1134 MANOMIN AVE	80003236	423495227004	SINGLE-FAMILY	31%	0.28	1.0	
1134 DELAWARE AVE	80003237	427250028003	SINGLE-FAMILY	31%	0.22	1.0	

Billing List

address	account number	pin number	LUSE	% Impervious	Acres	REFs	Notes
20 W IMPERIAL DR	80003238	42140008005	SINGLE-FAMILY	31%	0.20	1.0	
1225 SEMINOLE AVE	80003239	424310101004	SINGLE-FAMILY	31%	0.22	1.0	
270 CHRISTINE LN	80003240	420190003025	SINGLE-FAMILY	31%	0.36	1.0	
23 E IMPERIAL DR	80003241	421400023004	SINGLE-FAMILY	31%	0.15	1.0	
27 E IMPERIAL DR	80003242	421400024004	SINGLE-FAMILY	31%	0.17	1.0	
1328 MACARTHUR AVE	80003243	425370123003	SINGLE-FAMILY	31%	0.14	1.0	
1332 MACARTHUR AVE	80003244	425370122003	SINGLE-FAMILY	31%	0.13	1.0	
1559 CHRISTENSEN AVE	80003245	423000002006	SINGLE-FAMILY	31%	0.23	1.0	
56 LANGER CIR	80003246	422370020001	SINGLE-FAMILY	31%	0.30	1.0	
1265 CHARLTON ST	80003247	424310004002	SINGLE-FAMILY	31%	0.22	1.0	
1023 HALL AVE	80003248	424810007013	SINGLE-FAMILY	31%	0.18	1.0	
1274 WINSLOW AVE	80003249	428130004101	SINGLE-FAMILY	31%	0.36	1.0	
1510 CHRISTENSEN AVE	80003250	423000004002	SINGLE-FAMILY	31%	0.27	1.0	
1197 CHARLTON ST	80003251	423495206008	SINGLE-FAMILY	31%	0.15	1.0	
1295 GORMAN AVE	80003252	421400003002	SINGLE-FAMILY	31%	0.19	1.0	
371 E THOMPSON AVE	80003253	420200002001	SINGLE-FAMILY	31%	0.51	1.0	
48 LANGER CIR	80003254	422370016001	SINGLE-FAMILY	31%	0.22	1.0	
401 E HASKELL ST	80003255	421970006300	SINGLE-FAMILY	31%	0.22	1.0	
40 E EMERSON AVE	80003256	420200001033	PUBLIC,SEMIPUBLIC	40%	1.00	4.7	
1532 CHRISTENSEN AVE	80003257	423000004103	SINGLE-FAMILY	31%	0.24	1.0	
1168 BELLOWES ST	80003258	427140311001	SINGLE-FAMILY	31%	0.18	1.0	
937 S SMITH AVE	80003259	423495014001	COMMERCIAL	82%	0.14	1.1	Same PIN as 935 Smith Ave.
1365 S ROBERT ST	80003260	421405001001	COMMERCIAL	82%	0.43	3.4	
1301 CHEROKEE AVE	80003261	421190001003	SINGLE-FAMILY	31%	0.21	1.0	
308 W ARION ST	80003262	420180013028	SINGLE-FAMILY	31%	0.14	1.0	
1332 S SMITH AVE	80003263	422830106001	SINGLE-FAMILY	31%	0.24	1.0	
1429 S SMITH AVE	80003264	425670008003	SINGLE-FAMILY	31%	0.26	1.0	
1216 BIDWELL ST	80003265	420180007079	SINGLE-FAMILY	31%	0.18	1.0	
59 LANGER CIR	80003266	422370009002	SINGLE-FAMILY	31%	0.22	1.0	
1100 FELIX ST	80003267	424280007106	SINGLE-FAMILY	31%	0.19	1.0	
30 E LOGAN AVE	80003268	421400005003	SINGLE-FAMILY	31%	0.18	1.0	
1521 CHRISTENSEN AVE	80003269	423000012105	SINGLE-FAMILY	31%	0.21	1.0	
155 E HASKELL ST	80003270	423350008002	SINGLE-FAMILY	31%	0.11	1.0	
1171 CHARLTON ST	80003271	423495214001	SINGLE-FAMILY	31%	0.11	1.0	
1072 CHEROKEE AVE	80003272	427250032001	SINGLE-FAMILY	31%	0.15	1.0	
1353 OTTAWA AVE	80003273	421190010002	SINGLE-FAMILY	31%	0.22	1.0	
366 E HASKELL ST	80003274	424320103000	SINGLE-FAMILY	31%	0.18	1.0	
1146 BELLOWES ST	80003275	427140315001	SINGLE-FAMILY	31%	0.18	1.0	
33 E IMPERIAL DR	80003276	421400025004	SINGLE-FAMILY	31%	0.15	1.0	
1324 MACARTHUR AVE	80003277	425370125003	SINGLE-FAMILY	31%	0.16	1.0	
1426 S SMITH AVE	80003278	425670003007	SINGLE-FAMILY	31%	0.22	1.0	
221 MAINZER ST	80003279	424730019001	SINGLE-FAMILY	31%	0.14	1.0	
894 GORMAN AVE	80003280	424810021002	SINGLE-FAMILY	31%	0.21	1.0	
1277 CHARLTON ST	80003283	424310006002	SINGLE-FAMILY	31%	0.22	1.0	
61 LANGER CIR	80003284	422370008002	SINGLE-FAMILY	31%	0.22	1.0	
1271 CHARLTON ST	80003285	424310005002	SINGLE-FAMILY	31%	0.22	1.0	
60 LANGER CIR	80003286	422370022001	SINGLE-FAMILY	31%	0.22	1.0	
1455 CARRIE ST	80003287	423250011102	SINGLE-FAMILY	31%	0.27	1.0	
1428 CARRIE ST	80003288	423250007001	SINGLE-FAMILY	31%	0.69	1.0	
942 BELLOWES ST	80003289	423800010040	SINGLE-FAMILY	31%	0.17	1.0	
424 E BUTLER AVE	80003290	427320020001	SINGLE-FAMILY	31%	0.30	1.0	
54 LANGER CIR	80003291	422370019001	SINGLE-FAMILY	31%	0.41	1.0	
896 S SMITH AVE	80003292	425700004000	COMMERCIAL	82%	0.10	0.8	
1210 OTTAWA AVE	80003293	423495113004	SINGLE-FAMILY	31%	0.26	1.0	
1093 OHIO ST	80003294	420180003026	SINGLE-FAMILY	31%	0.32	1.0	
1271 GORMAN AVE	80003296	420170001057	PUBLIC,SEMIPUBLIC	40%	1.97	9.3	Same PIN as 14 Moreland Ave., Riverview Baptist. Acreage divided between the 2.
330 WESTVIEW DR	80003297	427645001001	MULTIFAMILY	50%	1.89	10.3	
5 W LOGAN AVE	80003298	421400014102	SINGLE-FAMILY	31%	0.17	1.0	
352 E HASKELL ST	80003299	424320101000	SINGLE-FAMILY	31%	0.18	1.0	
124 E STANLEY AVE	80003300	425870017000	MULTIFAMILY	50%	0.33	1.8	
186 E HURLEY AVE	80003301	421540007002	SINGLE-FAMILY	31%	0.12	1.0	

Billing List

address	account number	pin number	LUSE	% Impervious	Acres	REFs	Notes
52 LANGER CIR	80003302	422370018001	SINGLE-FAMILY	31%	0.26	1.0	
1318 MACARTHUR AVE	80003303	425370126003	SINGLE-FAMILY	31%	0.16	1.0	
1312 MACARTHUR AVE	80003304	425370127003	SINGLE-FAMILY	31%	0.14	1.0	
29 W IMPERIAL DR	80003305	421400015004	SINGLE-FAMILY	31%	0.18	1.0	
290 WESTVIEW DR	80003306	427645003001	MULTIFAMILY	50%	1.07	5.9	
310 WESTVIEW DR	80003307	427645002001	MULTIFAMILY	50%	2.04	11.2	
1350 ALLEN AVE	80003308	422370014003	SINGLE-FAMILY	31%	0.22	1.0	
1344 ALLEN AVE	80003309	422370015003	SINGLE-FAMILY	31%	0.22	1.0	
1281 GORMAN AVE	80003310	421400001002	SINGLE-FAMILY	31%	0.18	1.0	
42 E LOGAN AVE	80003311	421400003003	SINGLE-FAMILY	31%	0.21	1.0	
22 SIGNAL HILLS	80003313	420170005055	COMMERCIAL	82%	0.66	5.2	Strip Center; acreage divided evenly among account numbers
1538 CHRISTENSEN AVE	80003314	423000003003	SINGLE-FAMILY	31%	0.24	1.0	
312 W ORME ST	80003315	423495230007	SINGLE-FAMILY	31%	0.42	1.0	
1352 OTTAWA AVE	80003316	421190010001	SINGLE-FAMILY	31%	0.22	1.0	
1142 BELLOWES ST	80003317	427140316001	SINGLE-FAMILY	31%	0.18	1.0	
5 E IMPERIAL DR	80003318	421400020004	SINGLE-FAMILY	31%	0.20	1.0	
17 E IMPERIAL DR	80003319	421400022004	SINGLE-FAMILY	31%	0.16	1.0	
215 W LOGAN AVE	80003320	428370003000	SINGLE-FAMILY	31%	0.40	1.0	
915 OAKDALE AVE	80003321	421540003002	SINGLE-FAMILY	31%	0.15	1.0	
956 SPERL ST	80003322	424320108000	SINGLE-FAMILY	31%	0.18	1.0	
1016 WINSLOW AVE	80003323	421430003000	SINGLE-FAMILY	31%	0.17	1.0	
1012 STRYKER AVE	80003324	422200003100	SINGLE-FAMILY	31%	0.13	1.0	
39 E AMELIA AVE	80003325	421400010003	SINGLE-FAMILY	31%	0.18	1.0	
30 W IMPERIAL DR	80003326	421400009005	SINGLE-FAMILY	31%	0.20	1.0	
17 W LOGAN AVE	80003327	421400016002	SINGLE-FAMILY	31%	0.17	1.0	
966 S ROBERT ST	80003328	427430001000	COMMERCIAL	82%	0.45	3.6	Same as 976 Robert. Divide acreage between the 2. Acreage from aerial.
976 S ROBERT ST	80003329	428340006600	COMMERCIAL	82%	0.45	3.6	Same as 966 Robert. Divide acreage between the 2. Acreage from aerial.
1568 CHARLTON ST	80003330	422420002011	MULTIFAMILY	50%	0.27	1.5	
1174 BELLOWES ST	80003331	427140310001	SINGLE-FAMILY	31%	0.18	1.0	
7 W IMPERIAL DR	80003332	421400018004	SINGLE-FAMILY	31%	0.19	1.0	
85 W IMPERIAL DR	80003333	421400006010	MULTIFAMILY	50%	0.97	5.3	
90 W IMPERIAL DR	80003334	421400005010	MULTIFAMILY	50%	0.91	5.0	
1080 DELAWARE AVE	80003335	423495007004	SINGLE-FAMILY	31%	0.25	1.0	
83 W LOGAN AVE	80003336	424285007000	SINGLE-FAMILY	31%	0.24	1.0	Same PIN as 85 W. Logan Ave.
44 E AMELIA AVE	80003337	422190007003	SINGLE-FAMILY	31%	0.13	1.0	
1287 GORMAN AVE	80003338	421400002002	SINGLE-FAMILY	31%	0.17	1.0	
1285 CHARLTON ST	80003339	424310007002	SINGLE-FAMILY	31%	0.22	1.0	
1500 CHRISTENSEN AVE	80003340	423000003002	SINGLE-FAMILY	31%	0.45	1.0	
1425 S ROBERT ST	80003341	0	NO BILL	0%	0.00	0.0	Doesn't exist
1046 CARRIE ST	80003342	0	NO BILL	0%	0.00	0.0	Doesn't exist
1356 ALLEN AVE	80003343	422370013003	SINGLE-FAMILY	31%	0.22	1.0	
251 E STANLEY AVE	80003344	421970032300	SINGLE-FAMILY	31%	0.16	1.0	
69 E AMELIA AVE	80003345	422190046004	SINGLE-FAMILY	31%	0.12	1.0	
1167 BELLOWES ST	80003346	427140309002	SINGLE-FAMILY	31%	0.18	1.0	
1212 GALVIN AVE	80003347	423495223007	SINGLE-FAMILY	31%	0.22	1.0	
985 SPERL ST	80003348	423150002001	SINGLE-FAMILY	31%	0.24	1.0	
1291 CHARLTON ST	80003349	424310008002	SINGLE-FAMILY	31%	0.22	1.0	
159 W LOGAN AVE	80003350	420180005083	SINGLE-FAMILY	31%	0.23	1.0	
126 E LOGAN AVE	80003351	425140020000	MULTIFAMILY	50%	0.21	1.1	
183 W LOGAN AVE	80003352	420180002083	SINGLE-FAMILY	31%	0.22	1.0	
419 E THOMPSON AVE	80003353	420200010001	SINGLE-FAMILY	31%	0.62	1.0	
892 STRYKER AVE	80003354	423800007021	SINGLE-FAMILY	31%	0.17	1.0	
1337 ALLEN AVE	80003355	422370001002	SINGLE-FAMILY	31%	0.22	1.0	
1338 ALLEN AVE	80003356	422370016003	SINGLE-FAMILY	31%	0.22	1.0	
1343 ALLEN AVE	80003357	422370002002	SINGLE-FAMILY	31%	0.22	1.0	
1050 CARRIE ST	80003358	423150018003	SINGLE-FAMILY	31%	0.15	1.0	
1257 WINSLOW AVE	80003359	428130002202	SINGLE-FAMILY	31%	0.19	1.0	
85 E EMERSON AVE	80003361	422190020002	MULTIFAMILY	50%	0.60	3.3	
1339 S ROBERT ST	80003362	422190012002	MULTIFAMILY	50%	0.38	2.1	
1 W IMPERIAL DR	80003363	421400019004	SINGLE-FAMILY	31%	0.20	1.0	
6 AMELIA CT	80003364	421400011002	SINGLE-FAMILY	31%	0.34	1.0	
1529 CHRISTENSEN AVE	80003365	423000012005	SINGLE-FAMILY	31%	0.28	1.0	

Billing List

address	account number	pin number	LUSE	% Impervious	Acres	REFs	Notes
1525 WATERLOO AVE	80003366	42300001103	SINGLE-FAMILY	31%	0.24	1.0	
1555 MEADOW LN	80003367	423000006105	SINGLE-FAMILY	31%	0.31	1.0	
1349 ALLEN AVE	80003368	422370003002	SINGLE-FAMILY	31%	0.22	1.0	
1357 ALLEN AVE	80003369	422370004002	SINGLE-FAMILY	31%	0.20	1.0	
1364 ALLEN AVE	80003370	422370012003	SINGLE-FAMILY	31%	0.30	1.0	
1370 ALLEN AVE	80003371	422370011003	SINGLE-FAMILY	31%	0.29	1.0	
1374 ALLEN AVE	80003372	422370010003	SINGLE-FAMILY	31%	0.22	1.0	
151 W EMERSON AVE	80003373	422370010004	SINGLE-FAMILY	31%	0.23	1.0	
154 W EMERSON AVE	80003374	422370002008	SINGLE-FAMILY	31%	0.28	1.0	
157 W EMERSON AVE	80003375	422370009004	SINGLE-FAMILY	31%	0.25	1.0	
162 W EMERSON AVE	80003376	422370003008	SINGLE-FAMILY	31%	0.28	1.0	
165 W EMERSON AVE	80003377	422370008004	SINGLE-FAMILY	31%	0.23	1.0	
173 W EMERSON AVE	80003378	422370007004	SINGLE-FAMILY	31%	0.24	1.0	
182 W EMERSON AVE	80003379	422370002007	SINGLE-FAMILY	31%	0.26	1.0	
190 W EMERSON AVE	80003380	422370003007	SINGLE-FAMILY	31%	0.32	1.0	
1365 ALLEN AVE	80003381	422370005002	SINGLE-FAMILY	31%	0.23	1.0	
217 W EMERSON AVE	80003382	422370006002	SINGLE-FAMILY	31%	0.18	1.0	
55 LANGER CIR	80003383	422370010002	SINGLE-FAMILY	31%	0.21	1.0	
1343 MARTHALER LN	80003384	425370112004	SINGLE-FAMILY	31%	0.24	1.0	
1355 MARTHALER LN	80003385	425370115004	SINGLE-FAMILY	31%	0.37	1.0	
1004 S ROBERT ST	80003386	420170009026	COMMERCIAL	82%	0.11	0.8	
216 W BERNARD ST	80003387	0	PARKS AND RECREATION	0%	0.00	0.0	Part of City's Harmon Park
50 LANGER CIR	80003388	422370017001	SINGLE-FAMILY	31%	0.22	1.0	
58 LANGER CIR	80003389	422370021001	SINGLE-FAMILY	31%	0.24	1.0	
237 W EMERSON AVE	80003390	422370023001	SINGLE-FAMILY	31%	0.19	1.0	
1200 OAKDALE AVE	80003391	420170001080	PUBLIC, SEMIPUBLIC	40%	32.46	152.4	
52 E LOGAN AVE	80003392	421400001003	SINGLE-FAMILY	31%	0.19	1.0	
1201 CHARLTON ST	80003393	423495207008	SINGLE-FAMILY	31%	0.15	1.0	
272 E ANNAPOLIS ST	80003394	424770012001	SINGLE-FAMILY	31%	0.13	1.0	
60 E AMELIA AVE	80003395	422190004003	SINGLE-FAMILY	31%	0.24	1.0	
1163 BELLOWS ST	80003396	427140308002	SINGLE-FAMILY	31%	0.18	1.0	
1178 BELLOWS ST	80003397	427140309001	SINGLE-FAMILY	31%	0.18	1.0	
1219 GALVIN AVE	80003398	423495211006	SINGLE-FAMILY	31%	0.18	1.0	
412 E HASKELL ST	80003399	423410016001	SINGLE-FAMILY	31%	0.34	1.0	
176 W EMERSON AVE	80003400	422370001007	SINGLE-FAMILY	31%	0.24	1.0	
1406 CARRIE ST	80003401	423250005101	SINGLE-FAMILY	31%	1.38	1.0	
1018 FELIX ST	80003402	424750027000	SINGLE-FAMILY	31%	0.19	1.0	
1291 WINSLOW AVE	80003403	426320001000	SINGLE-FAMILY	31%	0.23	1.0	
1265 WINSLOW AVE	80003404	428130003002	SINGLE-FAMILY	31%	0.25	1.0	
274 E STANLEY AVE	80003405	428330104002	SINGLE-FAMILY	31%	0.11	1.0	
1266 GORMAN AVE	80003406	420170004058	MULTIFAMILY	50%	0.86	4.7	
1875-95 OAKDALE AVE	80003407	427645001002	MULTIFAMILY	50%	1.71	9.3	
1530 OAKDALE AVE	80003408	423000016005	PUBLIC, SEMIPUBLIC	40%	0.42	1.9	
401 E BUTLER AVE	80003409	0	SINGLE-FAMILY	31%	0.34	0.5	Duplex, same PIN as 403 E. Butler. Each gets 0.5 REF
170 E LOGAN AVE	80003410	425370130103	SINGLE-FAMILY	31%	0.26	1.0	
1211 CHARLTON ST	80003411	423495209008	SINGLE-FAMILY	31%	0.15	1.0	
1210 BIDWELL ST	80003412	420180006079	SINGLE-FAMILY	31%	0.18	1.0	
1620 CHARLTON ST	80003413	0	MULTIFAMILY	50%	0.77	4.2	Same as 240 Wentworth West. Divide acreage between the 2.
240 W WENTWORTH AVE	80003414	0	MULTIFAMILY	50%	0.77	4.2	Same as 1620 Charlton. Divide acreage between the 2.
265-67 W MORELAND AVE	80003415	424310002001	SINGLE-FAMILY	31%	0.24	1.0	
228 E ANNAPOLIS ST	80003416	424330005101	SINGLE-FAMILY	31%	0.15	1.0	
1148 S ROBERT ST	80003417	420170002061	COMMERCIAL	82%	0.29	2.3	
1435 S SMITH AVE	80003418	425670009003	SINGLE-FAMILY	31%	0.35	1.0	
1038 CARRIE ST	80003419	423150021003	SINGLE-FAMILY	31%	0.13	1.0	
1157 BELLOWS ST	80003420	427140307002	SINGLE-FAMILY	31%	0.18	1.0	
54 E AMELIA AVE	80003421	422190006003	SINGLE-FAMILY	31%	0.28	1.0	
1152 BELLOWS ST	80003422	427140314001	SINGLE-FAMILY	31%	0.18	1.0	
154 E HASKELL ST	80003423	428375007001	SINGLE-FAMILY	31%	0.11	1.0	
1042 CARRIE ST	80003424	423150020003	SINGLE-FAMILY	31%	0.13	1.0	
61 E AMELIA AVE	80003425	422190044004	SINGLE-FAMILY	31%	0.23	1.0	
385 W EMERSON AVE	80003426	422830109001	SINGLE-FAMILY	31%	0.24	1.0	
21 E AMELIA AVE	80003427	421400008003	SINGLE-FAMILY	31%	0.16	1.0	

Billing List

address	account number	pin number	LUSE	% Impervious	Acres	REFs	Notes
48 E LOGAN AVE	80003428	421400002003	SINGLE-FAMILY	31%	0.19	1.0	
1168 ALLEN AVE	80003429	427140320002	SINGLE-FAMILY	31%	0.18	1.0	
1151 BELLOWS ST	80003430	427140306002	SINGLE-FAMILY	31%	0.18	1.0	
1231 GALVIN AVE	80003431	424310102103	SINGLE-FAMILY	31%	0.22	1.0	
1436 S SMITH AVE	80003432	425670004007	SINGLE-FAMILY	31%	0.28	1.0	
213 W ANNAPOLIS ST	80003433	420070002079	MULTIFAMILY	50%	0.48	2.6	
1231 SEMINOLE AVE	80003434	424310102004	SINGLE-FAMILY	31%	0.25	1.0	
1232 SEMINOLE AVE	80003435	424310103003	SINGLE-FAMILY	31%	0.25	1.0	
418 W THOMPSON AVE	80003437	425670112006	SINGLE-FAMILY	31%	0.23	1.0	
1461 CHARLTON ST	80003438	420190002025	SINGLE-FAMILY	31%	0.31	1.0	
1218 SEMINOLE AVE	80003439	423495221006	SINGLE-FAMILY	31%	0.14	1.0	
1034 CARRIE ST	80003440	423150022203	SINGLE-FAMILY	31%	0.17	1.0	
1319 CALUMET AVE	80003441	425370106003	SINGLE-FAMILY	31%	0.17	1.0	
311 E BUTLER AVE	80003442	421830008100	SINGLE-FAMILY	31%	0.25	1.0	
393 CHRISTINE LN	80003443	425670101002	SINGLE-FAMILY	31%	0.26	1.0	
1225 GALVIN AVE	80003444	424310102003	SINGLE-FAMILY	31%	0.22	1.0	
39 E IMPERIAL DR	80003445	421400026004	SINGLE-FAMILY	31%	0.17	1.0	
1346 MACARTHUR AVE	80003446	425370118003	SINGLE-FAMILY	31%	0.17	1.0	
29 E AMELIA AVE	80003447	421400009003	SINGLE-FAMILY	31%	0.19	1.0	
1072 HUMBOLDT AVE	80003448	424855031000	SINGLE-FAMILY	31%	0.13	1.0	
45 E IMPERIAL DR	80003449	421400027004	SINGLE-FAMILY	31%	0.17	1.0	
1245 CHARLTON ST	80003450	424310001002	SINGLE-FAMILY	31%	0.22	1.0	
122 W ARION ST	80003451	421725005000	SINGLE-FAMILY	31%	0.16	1.0	
1150 ALLEN AVE	80003452	427140323002	SINGLE-FAMILY	31%	0.18	1.0	
1162 ALLEN AVE	80003453	427140321002	SINGLE-FAMILY	31%	0.18	1.0	
1232 GALVIN AVE	80003454	424310103002	SINGLE-FAMILY	31%	0.25	1.0	
1282 WINSLOW AVE	80003455	428130005501	SINGLE-FAMILY	31%	0.36	1.0	
1288 WINSLOW AVE	80003456	426320005400	SINGLE-FAMILY	31%	0.29	1.0	
1136 CHARLTON ST	80003457	420180011075	SINGLE-FAMILY	31%	0.28	1.0	
922 FELIX ST	80003458	424320208000	SINGLE-FAMILY	31%	0.20	1.0	
1232 OHIO ST	80003459	424310102001	SINGLE-FAMILY	31%	0.26	1.0	
11 W LOGAN AVE	80003460	421400015002	SINGLE-FAMILY	31%	0.16	1.0	
46 LANGER CIR	80003461	422370015001	SINGLE-FAMILY	31%	0.22	1.0	
177 W ANNAPOLIS ST	80003462	422010117102	SINGLE-FAMILY	31%	0.14	1.0	
1544 OAKDALE AVE	80003463	420200010013	PUBLIC,SEMIPUBLIC	40%	0.34	1.6	
1524 CHRISTENSEN AVE	80003464	423000004003	SINGLE-FAMILY	31%	0.24	1.0	
108 W MORELAND AVE	80003465	428130002002	SINGLE-FAMILY	31%	0.42	1.0	
1464 DELAWARE AVE	80003466	420190002030	SINGLE-FAMILY	31%	0.80	1.0	
1545 CHRISTENSEN AVE	80003467	423000010005	PUBLIC,SEMIPUBLIC	40%	0.50	2.3	
884 FELIX ST	80003468	424320214000	SINGLE-FAMILY	31%	0.28	1.0	
1338 MACARTHUR AVE	80003469	425370121003	SINGLE-FAMILY	31%	0.14	1.0	
1453 S SMITH AVE	80003470	425670103001	SINGLE-FAMILY	31%	0.48	1.0	
1224 GALVIN AVE	80003471	424310104002	SINGLE-FAMILY	31%	0.25	1.0	
1162 BELLOWS ST	80003472	427140312001	SINGLE-FAMILY	31%	0.18	1.0	
1338 CHEROKEE AVE	80003473	421190013002	SINGLE-FAMILY	31%	0.24	1.0	
916 FELIX ST	80003474	424320209000	SINGLE-FAMILY	31%	0.20	1.0	
69 LANGER CIR	80003475	422370007005	SINGLE-FAMILY	31%	0.23	1.0	
1443 S SMITH AVE	80003477	425670102001	SINGLE-FAMILY	31%	0.48	1.0	
1463 S SMITH AVE	80003478	425670104001	SINGLE-FAMILY	31%	0.49	1.0	
1007 LIVINGSTON AVE	80003479	424810002010	SINGLE-FAMILY	31%	0.16	1.0	
1021 LIVINGSTON AVE	80003480	424810005010	SINGLE-FAMILY	31%	0.16	1.0	
8 E IMPERIAL DR	80003481	421400003005	SINGLE-FAMILY	31%	0.16	1.0	
43 E LOGAN AVE	80003482	421400003001	SINGLE-FAMILY	31%	0.59	1.0	
457 W EMERSON AVE	80003483	421190011002	SINGLE-FAMILY	31%	0.24	1.0	
383 EDITH DR	80003484	425670007004	SINGLE-FAMILY	31%	0.24	1.0	
865 DEPPE ST	80003485	422010113002	SINGLE-FAMILY	31%	0.23	1.0	
948 GALVIN AVE	80003486	427360013001	SINGLE-FAMILY	31%	0.27	1.0	
1251 CHARLTON ST	80003487	424310002002	SINGLE-FAMILY	31%	0.22	1.0	
197 E HASKELL ST	80003488	421540013002	SINGLE-FAMILY	31%	0.12	1.0	
44 LANGER CIR	80003489	422370014001	SINGLE-FAMILY	31%	0.22	1.0	
888 CHRISTENSEN AVE	80003490	0	SINGLE-FAMILY	31%	0.67	1.0	
425 W THOMPSON AVE	80003491	420190003030	SINGLE-FAMILY	31%	0.41	1.0	

Billing List

address	account number	pin number	LUSE	% Impervious	Acres	REFs	Notes
248 E ANNAPOLIS ST	80003492	424770005001	SINGLE-FAMILY	31%	0.11	1.0	
301 E BUTLER AVE	80003493	421830005000	SINGLE-FAMILY	31%	0.19	1.0	
361 W HURLEY AVE	80003494	421440001002	SINGLE-FAMILY	31%	0.27	1.0	
1174 ALLEN AVE	80003495	427140319002	SINGLE-FAMILY	31%	0.18	1.0	
1206 ALLEN AVE	80003496	424820205002	SINGLE-FAMILY	31%	0.21	1.0	
65 E AMELIA AVE	80003497	422190045004	SINGLE-FAMILY	31%	0.12	1.0	
281 E ARION ST	80003498	425370016002	SINGLE-FAMILY	31%	0.22	1.0	
1040 OHIO ST	80003499	426575028100	SINGLE-FAMILY	31%	0.14	1.0	
260 E STANLEY AVE	80003500	428330108002	SINGLE-FAMILY	31%	0.18	1.0	
266 E STANLEY AVE	80003501	428330107002	SINGLE-FAMILY	31%	0.15	1.0	
270 E STANLEY AVE	80003502	428330106002	SINGLE-FAMILY	31%	0.15	1.0	
346 CHRISTINE LN	80003503	421730002004	SINGLE-FAMILY	31%	0.21	1.0	
1405 CARRIE ST	80003504	423250005002	SINGLE-FAMILY	31%	0.69	1.0	
1352 MACARTHUR AVE	80003505	425370117003	SINGLE-FAMILY	31%	0.17	1.0	
1297 WINSLOW AVE	80003506	426320002000	SINGLE-FAMILY	31%	0.36	1.0	
29 LANGER CIR	80003507	422370003003	SINGLE-FAMILY	31%	0.22	1.0	
904 CHRISTENSEN AVE	80003508	423640010001	SINGLE-FAMILY	31%	0.28	1.0	
223 E MARIE AVE	80003509	420200001082	INDUSTRIAL	75%	2.13	15.7	
1257 CHARLTON ST	80003510	424310003002	SINGLE-FAMILY	31%	0.22	1.0	
393 E BUTLER AVE	80003511	424280011006	SINGLE-FAMILY	31%	0.16	1.0	
397 E BUTLER AVE	80003512	424280012006	SINGLE-FAMILY	31%	0.13	1.0	
439 MAINZER ST	80003513	423410026101	SINGLE-FAMILY	31%	0.03	1.0	
320 E ANNAPOLIS ST	80003514	422360002001	SINGLE-FAMILY	31%	0.24	1.0	
1337 BIDWELL ST	80003515	420180014282	SINGLE-FAMILY	31%	0.26	1.0	
450 E HASKELL ST	80003516	423410006001	SINGLE-FAMILY	31%	0.23	1.0	
229 EDITH DR	80003517	426660006001	SINGLE-FAMILY	31%	0.23	1.0	
364 W THOMPSON AVE	80003518	425670104005	SINGLE-FAMILY	31%	0.23	1.0	
212 EDITH DR	80003519	426660004002	SINGLE-FAMILY	31%	0.23	1.0	
12 LANGER CIR	80003520	422370007007	SINGLE-FAMILY	31%	0.27	1.0	
1444 GALVIN AVE	80003521	421730001002	SINGLE-FAMILY	31%	0.24	1.0	
40 LANGER CIR	80003522	422370012001	SINGLE-FAMILY	31%	0.22	1.0	
32 LANGER CIR	80003523	422370008001	SINGLE-FAMILY	31%	0.24	1.0	
255 E STANLEY AVE	80003524	421970032500	SINGLE-FAMILY	31%	0.16	1.0	
1013 LIVINGSTON AVE	80003525	424810003010	SINGLE-FAMILY	31%	0.16	1.0	
45 E AMELIA AVE	80003526	422190040004	SINGLE-FAMILY	31%	0.12	1.0	
800 DODD RD	80003527	424458009002	MULTIFAMILY	50%	0.22	1.2	
344 W THOMPSON AVE	80003528	425670107005	SINGLE-FAMILY	31%	0.23	1.0	
284 CHRISTINE LN	80003529	421730004003	SINGLE-FAMILY	31%	0.22	1.0	
1212 ALLEN AVE	80003530	424820204002	SINGLE-FAMILY	31%	0.21	1.0	
138 E ANNAPOLIS ST	80003531	422770004001	SINGLE-FAMILY	31%	0.11	1.0	
363 W MORELAND AVE	80003532	424310103004	SINGLE-FAMILY	31%	0.31	1.0	
12 W IMPERIAL DR	80003533	421400006005	SINGLE-FAMILY	31%	0.15	1.0	
988 DELAWARE AVE	80003534	426995013600	SINGLE-FAMILY	31%	0.14	1.0	
984 DELAWARE AVE	80003535	426995013500	SINGLE-FAMILY	31%	0.09	1.0	
1017 LIVINGSTON AVE	80003536	424810004010	SINGLE-FAMILY	31%	0.16	1.0	
1282 CHARLTON ST	80003537	428370009000	SINGLE-FAMILY	31%	0.36	1.0	
1349 BIDWELL ST	80003538	420180015082	SINGLE-FAMILY	31%	0.34	1.0	
443 E HASKELL ST	80003539	428360016002	SINGLE-FAMILY	31%	0.93	1.0	
269 W BERNARD ST	80003540	420180004032	SINGLE-FAMILY	31%	0.20	1.0	
1200 ALLEN AVE	80003541	424820206002	SINGLE-FAMILY	31%	0.21	1.0	
1220 ALLEN AVE	80003542	423100006002	SINGLE-FAMILY	31%	0.24	1.0	
1112 STRYKER AVE	80003543	424120011000	SINGLE-FAMILY	31%	0.14	1.0	
1029 CHARLTON ST	80003544	426575007100	SINGLE-FAMILY	31%	0.16	1.0	
1234 ALLEN AVE	80003545	423100004002	SINGLE-FAMILY	31%	0.24	1.0	
1228 ALLEN AVE	80003546	423100005002	SINGLE-FAMILY	31%	0.24	1.0	
1475 S SMITH AVE	80003547	425670106001	SINGLE-FAMILY	31%	0.39	1.0	
42 LANGER CIR	80003548	422370013001	SINGLE-FAMILY	31%	0.22	1.0	
1207 CHARLTON ST	80003549	423495208008	SINGLE-FAMILY	31%	0.15	1.0	
960 CARRIE ST	80003550	421970014400	SINGLE-FAMILY	31%	0.27	1.0	
966 CARRIE ST	80003551	421970015200	SINGLE-FAMILY	31%	0.20	1.0	
970 CARRIE ST	80003552	421970015400	SINGLE-FAMILY	31%	0.25	1.0	
1028 SEMINOLE AVE	80003553	426675012002	SINGLE-FAMILY	31%	0.18	1.0	

Billing List

address	account number	pin number	LUSE	% Impervious	Acres	REFs	Notes
890 LIVINGSTON AVE	80003554	424810020101	SINGLE-FAMILY	31%	0.15	1.0	
896 ALLEN AVE	80003555	423800007025	SINGLE-FAMILY	31%	0.15	1.0	
922 ALLEN AVE	80003556	423800007030	SINGLE-FAMILY	31%	0.17	1.0	
934 ALLEN AVE	80003557	423800010041	SINGLE-FAMILY	31%	0.34	1.0	
958 ALLEN AVE	80003558	423800007041	SINGLE-FAMILY	31%	0.17	1.0	
976 ALLEN AVE	80003559	423800012046	SINGLE-FAMILY	31%	0.27	1.0	
980 ALLEN AVE	80003560	423800010146	SINGLE-FAMILY	31%	0.17	1.0	
920 LIVINGSTON AVE	80003562	424810015001	SINGLE-FAMILY	31%	0.16	1.0	
924 LIVINGSTON AVE	80003563	424810014001	SINGLE-FAMILY	31%	0.16	1.0	
938 LIVINGSTON AVE	80003564	424810012001	SINGLE-FAMILY	31%	0.16	1.0	
942 LIVINGSTON AVE	80003565	424810024008	SINGLE-FAMILY	31%	0.23	1.0	
1024 LIVINGSTON AVE	80003569	424452001000	UNDEVELOPED	0%	0.13	0.0	
1028 LIVINGSTON AVE	80003570	424452002000	SINGLE-FAMILY	31%	0.13	1.0	
1038 LIVINGSTON AVE	80003571	424452004000	SINGLE-FAMILY	31%	0.26	1.0	
879 OAKDALE AVE	80003572	421540003001	SINGLE-FAMILY	31%	0.11	1.0	
894 OAKDALE AVE	80003573	424330006001	SINGLE-FAMILY	31%		1.0	From aerial
912 OAKDALE AVE	80003574	424330014001	SINGLE-FAMILY	31%	0.28	1.0	
920 OAKDALE AVE	80003575	424330015201	SINGLE-FAMILY	31%	0.13	1.0	
946 OAKDALE AVE	80003576	424330003002	SINGLE-FAMILY	31%	0.12	1.0	
954 OAKDALE AVE	80003577	424330005002	SINGLE-FAMILY	31%	0.11	1.0	
960 OAKDALE AVE	80003578	424730018001	SINGLE-FAMILY	31%	0.19	1.0	
976 OAKDALE AVE	80003579	0	NO BILL	0%	0.00	0.0	Doesn't exist
978 OAKDALE AVE	80003580	424330012002	SINGLE-FAMILY	31%	0.10	1.0	
980 OAKDALE AVE	80003581	424330014002	SINGLE-FAMILY	31%	0.21	1.0	
78 E ANNAPOLIS ST	80003582	424810022001	SINGLE-FAMILY	31%	0.14	1.0	
122 E ANNAPOLIS ST	80003583	420370003002	NO BILL	0%	0.00	0.0	House torn down; replatted.
126 E ANNAPOLIS ST	80003584	420370001003	NO BILL	0%	0.00	0.0	House torn down; replatted.
132 E ANNAPOLIS ST	80003585	422770007001	SINGLE-FAMILY	31%	0.11	1.0	
134 E ANNAPOLIS ST	80003586	422770006001	SINGLE-FAMILY	31%	0.11	1.0	
136 E ANNAPOLIS ST	80003587	422770005001	SINGLE-FAMILY	31%	0.11	1.0	
140 E ANNAPOLIS ST	80003588	422770003001	SINGLE-FAMILY	31%	0.11	1.0	
142 E ANNAPOLIS ST	80003589	422770002001	SINGLE-FAMILY	31%	0.11	1.0	
158 E ANNAPOLIS ST	80003590	422770001001	SINGLE-FAMILY	31%	0.11	1.0	
160 E ANNAPOLIS ST	80003591	423350007101	SINGLE-FAMILY	31%	0.11	1.0	
162 E ANNAPOLIS ST	80003592	423350007001	SINGLE-FAMILY	31%	0.11	1.0	
190 E ANNAPOLIS ST	80003593	421540004001	SINGLE-FAMILY	31%	0.12	1.0	
166 E ANNAPOLIS ST	80003594	423350005001	SINGLE-FAMILY	31%	0.11	1.0	
170 E ANNAPOLIS ST	80003595	423350004001	SINGLE-FAMILY	31%	0.11	1.0	
174 E ANNAPOLIS ST	80003596	423350003001	SINGLE-FAMILY	31%	0.11	1.0	
178 E ANNAPOLIS ST	80003597	423350002001	SINGLE-FAMILY	31%	0.11	1.0	
182 E ANNAPOLIS ST	80003598	423350001001	SINGLE-FAMILY	31%	0.11	1.0	
184 E ANNAPOLIS ST	80003599	421540007001	SINGLE-FAMILY	31%	0.12	1.0	
186 E ANNAPOLIS ST	80003600	421540006001	SINGLE-FAMILY	31%	0.12	1.0	
188 E ANNAPOLIS ST	80003601	421540005001	SINGLE-FAMILY	31%	0.12	1.0	
232 E ANNAPOLIS ST	80003602	424330004101	SINGLE-FAMILY	31%	0.20	1.0	
236 E ANNAPOLIS ST	80003603	424330002101	SINGLE-FAMILY	31%	0.17	1.0	
244 E ANNAPOLIS ST	80003604	424770003001	SINGLE-FAMILY	31%	0.11	1.0	
246 E ANNAPOLIS ST	80003605	424770004001	SINGLE-FAMILY	31%	0.11	1.0	
250 E ANNAPOLIS ST	80003606	424770006001	SINGLE-FAMILY	31%	0.11	1.0	
258 E ANNAPOLIS ST	80003607	424770007001	SINGLE-FAMILY	31%	0.11	1.0	
260 E ANNAPOLIS ST	80003608	424770008001	SINGLE-FAMILY	31%	0.11	1.0	
264 E ANNAPOLIS ST	80003609	424770009001	SINGLE-FAMILY	31%	0.13	0.5	Duplex, same PIN as 266 E Annapolis. Each gets 0.5 REF
266 E ANNAPOLIS ST	80003610	424770009001	SINGLE-FAMILY	31%	0.13	0.5	Duplex, same PIN as 264 E Annapolis. Each gets 0.5 REF
268 E ANNAPOLIS ST	80003611	424770010001	SINGLE-FAMILY	31%	0.13	1.0	
270 E ANNAPOLIS ST	80003612	424770011001	SINGLE-FAMILY	31%	0.13	1.0	
274 E ANNAPOLIS ST	80003613	424770013001	SINGLE-FAMILY	31%	0.13	1.0	
282 E ANNAPOLIS ST	80003614	424770014001	SINGLE-FAMILY	31%	0.13	1.0	
143 W EMERSON AVE	80003615	422370011004	SINGLE-FAMILY	31%	0.23	1.0	
1225-LS S ROBERT ST	80003617	0	NO BILL	0%	0.53	0.0	Lawn Sprinkler
292 CHRISTINE LN	80003618	421730003003	SINGLE-FAMILY	31%	0.24	1.0	
1178 ALLEN AVE	80003619	427140318002	SINGLE-FAMILY	31%	0.18	1.0	
1184 ALLEN AVE	80003620	427140317002	SINGLE-FAMILY	31%	0.18	1.0	

Billing List

address	account number	pin number	LUSE	% Impervious	Acres	REFs	Notes
1173 CHARLTON ST	80003621	423495215001	SINGLE-FAMILY	31%	0.11	1.0	
26 LANGER CIR	80003622	422370005001	SINGLE-FAMILY	31%	0.21	1.0	
910 FELIX ST	80003624	424320210000	SINGLE-FAMILY	31%	0.20	1.0	
1096 CARRIE ST	80003625	421830002000	SINGLE-FAMILY	31%	0.42	1.0	
906 CHRISTENSEN AVE	80003626	423640010101	SINGLE-FAMILY	31%	0.21	1.0	
275 E MARIE AVE	80003627	420200003182	INDUSTRIAL	75%	4.08	30.2	
978 ALLEN AVE	80003628	423800011046	SINGLE-FAMILY	31%	0.17	1.0	
1266 GALVIN AVE	80003629	424310209002	SINGLE-FAMILY	31%	0.23	1.0	
1280 GALVIN AVE	80003630	424310207002	SINGLE-FAMILY	31%	0.29	1.0	
1223 CHARLTON ST	80003631	424310001001	SINGLE-FAMILY	31%	0.24	1.0	
358 W MORELAND AVE	80003632	424310205003	SINGLE-FAMILY	31%	0.29	1.0	
416 RUBY DR	80003633	425670002000	SINGLE-FAMILY	31%	0.16	1.0	
140 W ANNAPOLIS ST	80003634	426670003000	SINGLE-FAMILY	31%	0.24	1.0	
148 W ANNAPOLIS ST	80003636	426670004000	SINGLE-FAMILY	31%	0.13	1.0	
154 W ANNAPOLIS ST	80003637	426670005000	SINGLE-FAMILY	31%	0.13	1.0	
168-70 W ANNAPOLIS ST	80003638	423800003525	SINGLE-FAMILY	31%	0.17	1.0	
174-76 W ANNAPOLIS ST	80003639	0	SINGLE-FAMILY	31%	0.17	1.0	
188 W ANNAPOLIS ST	80003640	423800003325	SINGLE-FAMILY	31%	0.17	1.0	
165 MYRMAN AVE	80003641	422370004001	SINGLE-FAMILY	31%	0.21	1.0	
1364 S SMITH AVE	80003643	425670004001	SINGLE-FAMILY	31%	0.23	1.0	
388 E WENTWORTH AVE	80003644	420200001076	SINGLE-FAMILY	31%	1.80	1.0	
1380 CARRIE ST	80003645	423250002001	SINGLE-FAMILY	31%	0.64	1.0	
992 OAKDALE AVE	80003646	424330015002	SINGLE-FAMILY	31%	0.11	1.0	
1129 OTTAWA AVE	80003647	0	UNDEVELOPED	0%	0.14	0.0	
1028 OHIO ST	80003648	426575030000	SINGLE-FAMILY	31%	0.16	1.0	
1141 BELLOWS ST	80003649	427140304002	SINGLE-FAMILY	31%	0.18	1.0	
1385 S SMITH AVE	80003650	425670005002	SINGLE-FAMILY	31%	0.25	1.0	
1390 CARRIE ST	80003651	423250003001	SINGLE-FAMILY	31%	0.69	1.0	
946 OTTAWA AVE	80003652	423495026002	SINGLE-FAMILY	31%	0.12	1.0	
424 W THOMPSON AVE	80003653	425670111006	SINGLE-FAMILY	31%	0.23	1.0	
407 W EMERSON AVE	80003654	422830109002	SINGLE-FAMILY	31%	0.24	1.0	
1145 ALLEN AVE	80003655	420180008075	SINGLE-FAMILY	31%	0.41	1.0	
404 W THOMPSON AVE	80003656	425670114006	SINGLE-FAMILY	31%	0.24	1.0	
932 CHRISTENSEN AVE	80003657	423640011002	SINGLE-FAMILY	31%	0.20	1.0	
1194 ALLEN AVE	80003658	427140315002	SINGLE-FAMILY	31%	0.20	1.0	
372 REHNBERG PL	80003659	426340008001	SINGLE-FAMILY	31%	0.30	1.0	
1245 OHIO ST	80003660	424310201002	SINGLE-FAMILY	31%	0.29	1.0	
1025 LIVINGSTON AVE	80003661	424810006010	SINGLE-FAMILY	31%	0.16	1.0	
381 REHNBERG PL	80003662	426340002002	SINGLE-FAMILY	31%	0.23	1.0	
388 REHNBERG PL	80003663	426340006001	SINGLE-FAMILY	31%	0.30	1.0	
398 REHNBERG PL	80003664	426340005001	SINGLE-FAMILY	31%	0.30	1.0	
1399 FELIX ST	80003665	426340105003	SINGLE-FAMILY	31%	0.44	1.0	
390 FELIX LN	80003666	426340107003	SINGLE-FAMILY	31%	0.52	1.0	
398 FELIX LN	80003667	426340108003	SINGLE-FAMILY	31%	0.32	1.0	
408 FELIX LN	80003668	426340109003	SINGLE-FAMILY	31%	0.28	1.0	
416 FELIX LN	80003669	426340110003	SINGLE-FAMILY	31%	0.28	1.0	
405 REHNBERG PL	80003670	426340005002	SINGLE-FAMILY	31%	0.23	1.0	
230 EDITH DR	80003671	426660006002	SINGLE-FAMILY	31%	0.23	1.0	
240 EDITH DR	80003672	426660007002	SINGLE-FAMILY	31%	0.23	1.0	
239 W THOMPSON AVE	80003673	420190006009	SINGLE-FAMILY	31%	0.29	1.0	
283 E STANLEY AVE	80003674	428330116001	SINGLE-FAMILY	31%	0.18	1.0	
1339 CHEROKEE AVE	80003675	421190007003	SINGLE-FAMILY	31%	0.21	1.0	
1464 OAKDALE AVE	80003676	422830204000	SINGLE-FAMILY	31%	0.26	1.0	
910 CHRISTENSEN AVE	80003677	423640005002	SINGLE-FAMILY	31%	0.16	1.0	
916 CHRISTENSEN AVE	80003678	423640007002	SINGLE-FAMILY	31%	0.16	1.0	
920 CHRISTENSEN AVE	80003679	423640008002	SINGLE-FAMILY	31%	0.16	1.0	
926 CHRISTENSEN AVE	80003680	423640009002	SINGLE-FAMILY	31%	0.16	1.0	
249 EDITH DR	80003681	426660008001	SINGLE-FAMILY	31%	0.34	1.0	
1034 OHIO ST	80003682	426575029000	SINGLE-FAMILY	31%	0.16	1.0	
356 W THOMPSON AVE	80003683	425670105005	SINGLE-FAMILY	31%	0.23	1.0	
936 CHEROKEE AVE	80003684	423495016006	SINGLE-FAMILY	31%	0.12	1.0	
902 FELIX ST	80003685	424320212000	SINGLE-FAMILY	31%	0.31	1.0	

Billing List

address	account number	pin number	LUSE	% Impervious	Acres	REFs	Notes
331 CHRISTINE LN	80003686	421730004001	SINGLE-FAMILY	31%	0.22	1.0	
356 E MARIE AVE	80003687	420290001103	MULTIFAMILY	50%	1.35	7.4	Apt Bldg property, area divided among 5 accounts
366 E MARIE AVE	80003688	420290001103	MULTIFAMILY	50%	1.35	7.4	Apt Bldg property, area divided among 5 accounts
376 E MARIE AVE	80003689	420290001103	MULTIFAMILY	50%	1.35	7.4	Apt Bldg property, area divided among 5 accounts
386 E MARIE AVE	80003690	420290001103	MULTIFAMILY	50%	1.35	7.4	Apt Bldg property, area divided among 5 accounts
396 E MARIE AVE	80003691	420290001103	MULTIFAMILY	50%	1.35	7.4	Apt Bldg property, area divided among 5 accounts
414 REHNBERG PL	80003692	426340003001	SINGLE-FAMILY	31%	0.30	1.0	
355 E EMERSON AVE	80003693	427620004001	PARKS AND RECREATION	0%	0.47	0.0	City Lift Station #1
1867 SCOTT LN	80003694	427645001003	MULTIFAMILY	50%	1.59	8.7	
1875 SCOTT LN	80003695	427645001002	MULTIFAMILY	50%	1.71	9.3	
1885 SCOTT LN	80003696	427645003403	MULTIFAMILY	50%	1.28	7.0	Same PIN as 1891 Scott Lane. Acreage divided between the 2.
1891 SCOTT LN	80003697	427645003403	MULTIFAMILY	50%	1.28	7.0	Same PIN as 1885 Scott Lane. Acreage divided between the 2.
360 REHNBERG PL	80003698	426340009001	SINGLE-FAMILY	31%	0.30	1.0	
389 REHNBERG PL	80003699	426340003002	SINGLE-FAMILY	31%	0.23	1.0	
245 E MARIE AVE	80003700	420200002082	INDUSTRIAL	75%	3.77	27.9	
1389 CHRISTENSEN AVE	80003701	426340110002	SINGLE-FAMILY	31%	0.38	1.0	
1368 CHRISTENSEN AVE	80003702	426340107101	SINGLE-FAMILY	31%	0.43	1.0	
1365 CHRISTENSEN AVE	80003703	426340101102	SINGLE-FAMILY	31%	0.29	1.0	
1075 WATERLOO AVE	80003704	422580016001	MULTIFAMILY	50%	1.86	10.2	
1376 CHRISTENSEN AVE	80003705	426340107001	SINGLE-FAMILY	31%	0.47	1.0	
1470 S SMITH AVE	80003707	425670108003	SINGLE-FAMILY	31%	0.23	1.0	
951 ALLEN AVE	80003708	423800004042	SINGLE-FAMILY	31%	0.30	1.0	
1307 BIDWELL ST	80003709	420180010082	SINGLE-FAMILY	31%	0.22	1.0	
882 CHEROKEE AVE	80003710	423495028006	SINGLE-FAMILY	31%	0.18	1.0	
12 E IMPERIAL DR	80003711	421400002005	SINGLE-FAMILY	31%	0.16	1.0	
100 W IMPERIAL DR	80003712	0	MULTIFAMILY	50%	1.12	6.1	Apts, acreage estimated from GIS
848 DODD RD	80003713	420070001079	MULTIFAMILY	50%	0.44	2.4	
1146 ALLEN AVE	80003714	427140324002	SINGLE-FAMILY	31%	0.18	1.0	
1409 CARRIE ST	80003715	423250006002	SINGLE-FAMILY	31%	0.69	1.0	
180 W LOGAN AVE	80003716	420180004082	SINGLE-FAMILY	31%	0.20	1.0	
921 CHRISTENSEN AVE	80003717	424320207000	SINGLE-FAMILY	31%	0.20	1.0	
212 E THOMPSON AVE	80003718	0	SINGLE-FAMILY	31%	1.99	1.0	
167 E HURLEY AVE	80003719	423350011001	SINGLE-FAMILY	31%	0.11	1.0	
201 EDITH DR	80003720	426660003001	SINGLE-FAMILY	31%	0.23	1.0	
199 E THOMPSON AVE	80003721	420200001030	SINGLE-FAMILY	31%	0.94	1.0	
325 W HURLEY AVE	80003722	424450017001	SINGLE-FAMILY	31%	0.18	1.0	
340 CHRISTINE LN	80003723	421730003004	SINGLE-FAMILY	31%	0.21	1.0	
211 E THOMPSON AVE	80003724	420200003230	SINGLE-FAMILY	31%	0.44	1.0	
41 W IMPERIAL DR	80003725	421400009007	SINGLE-FAMILY	31%	0.16	1.0	
1137 S ROBERT ST	80003726	423390026000	COMMERCIAL	82%	0.72	5.7	
1264 S ROBERT ST	80003727	423340024002	COMMERCIAL	82%	0.12	1.0	
1077 SEMINOLE AVE	80003728	420440003008	SINGLE-FAMILY	31%	0.45	1.0	
13 AMELIA CT	80003729	421400005002	SINGLE-FAMILY	31%	0.17	1.0	
424 REHNBERG PL	80003730	426340002101	SINGLE-FAMILY	31%	0.25	1.0	
1565 MEADOW LN	80003731	423000004005	SINGLE-FAMILY	31%	0.35	1.0	
1484 S SMITH AVE	80003732	425670103005	SINGLE-FAMILY	31%	0.28	1.0	
1190 ALLEN AVE	80003733	427140316002	SINGLE-FAMILY	31%	0.18	1.0	
350 W THOMPSON AVE	80003734	425670106005	SINGLE-FAMILY	31%	0.23	1.0	
1399 CHRISTENSEN AVE	80003735	426340108002	SINGLE-FAMILY	31%	0.31	1.0	
419 REHNBERG PL	80003736	426340007002	SINGLE-FAMILY	31%	0.23	1.0	
432 REHNBERG PL	80003737	426340002001	SINGLE-FAMILY	31%	0.30	1.0	
1400 CHRISTENSEN AVE	80003738	426340102004	SINGLE-FAMILY	31%	0.34	1.0	
397 REHNBERG PL	80003739	426340004002	SINGLE-FAMILY	31%	0.23	1.0	
1802 OAKDALE AVE	80003740	420200001087	MULTIFAMILY	50%	2.57	14.0	
161 E MARIE AVE	80003741	420200004062	COMMERCIAL	82%	1.02	8.0	
1418 CHRISTENSEN AVE	80003742	426340104004	SINGLE-FAMILY	31%	0.21	1.0	
406 REHNBERG PL	80003743	426340004001	SINGLE-FAMILY	31%	0.30	1.0	
411 REHNBERG PL	80003744	426340006002	SINGLE-FAMILY	31%	0.23	1.0	
353 CHRISTINE LN	80003745	421730001001	SINGLE-FAMILY	31%	0.22	1.0	
1282 GORMAN AVE	80003746	421400005001	SINGLE-FAMILY	31%	0.28	1.0	
1272 OHIO ST	80003747	424310205001	SINGLE-FAMILY	31%	0.23	1.0	
203 E MARIE AVE	80003748	420200002064	INDUSTRIAL	75%	1.61	11.9	

Billing List

address	account number	pin number	LUSE	% Impervious	Acres	REFs	Notes
310 W THOMPSON AVE	80003749	425670101004	SINGLE-FAMILY	31%	0.23	1.0	
212 W THOMPSON AVE	80003750	424725003001	MULTIFAMILY	50%	1.29	7.0	
33 LANGER CIR	80003751	422370001003	SINGLE-FAMILY	31%	0.21	1.0	
405 BETTY LN	80003752	425670119006	SINGLE-FAMILY	31%	0.23	1.0	
232-34 W HASKELL ST	80003753	423800010142	SINGLE-FAMILY	31%	0.29	1.0	
1550 CHARLTON ST	80003754	420190002013	MULTIFAMILY	50%	2.26	12.3	
171 E THOMPSON AVE	80003755	420200002030	MULTIFAMILY	50%	0.61	3.3	Acreege divided evenly among 10 buildings
173 E THOMPSON AVE	80003756	420200002030	MULTIFAMILY	50%	0.61	3.3	Same PIN as 171 E. Thompson Ave. Acreege divided evenly among 10 buildings
177 E THOMPSON AVE	80003757	420200002030	MULTIFAMILY	50%	0.61	3.3	Same PIN as 171 E. Thompson Ave. Acreege divided evenly among 10 buildings
179 E THOMPSON AVE	80003758	420200002030	MULTIFAMILY	50%	0.61	3.3	Same PIN as 171 E. Thompson Ave. Acreege divided evenly among 10 buildings
181 E THOMPSON AVE	80003759	420200002030	MULTIFAMILY	50%	0.61	3.3	Same PIN as 171 E. Thompson Ave. Acreege divided evenly among 10 buildings
183 E THOMPSON AVE	80003760	420200002030	MULTIFAMILY	50%	0.61	3.3	Same PIN as 171 E. Thompson Ave. Acreege divided evenly among 10 buildings
185 E THOMPSON AVE	80003761	424095005001	SINGLE-FAMILY	31%	0.29	1.0	
187 E THOMPSON AVE	80003762	420200002030	MULTIFAMILY	50%	0.61	3.3	Same PIN as 171 E. Thompson Ave. Acreege divided evenly among 10 buildings
189 E THOMPSON AVE	80003763	420200002030	MULTIFAMILY	50%	0.61	3.3	Same PIN as 171 E. Thompson Ave. Acreege divided evenly among 10 buildings
191 E THOMPSON AVE	80003764	420200002030	MULTIFAMILY	50%	0.61	3.3	Same PIN as 171 E. Thompson Ave. Acreege divided evenly among 10 buildings
175 E THOMPSON AVE	80003765	420200002030	MULTIFAMILY	50%	0.61	3.3	Same PIN as 171 E. Thompson Ave. Acreege divided evenly among 10 buildings
1373 FELIX ST	80003766	426340102003	SINGLE-FAMILY	31%	0.26	1.0	
330 W THOMPSON AVE	80003767	425670109005	SINGLE-FAMILY	31%	0.23	1.0	
1625 S ROBERT ST	80003768	420200003054	COMMERCIAL	82%	1.61	12.8	
1285 S ROBERT ST	80003769	422190015001	COMMERCIAL	82%	0.63	5.0	
232 W THOMPSON AVE	80003770	424725002001	MULTIFAMILY	50%	1.49	8.2	
1492 CHARLTON ST	80003771	424725001001	MULTIFAMILY	50%	1.41	7.7	
1145 BELLOWS ST	80003772	427140305002	SINGLE-FAMILY	31%	0.18	1.0	
433 W THOMPSON AVE	80003773	420190004030	SINGLE-FAMILY	31%	0.68	1.0	
27 LANGER CIR	80003774	422370004003	SINGLE-FAMILY	31%	0.22	1.0	
25 LANGER CIR	80003775	422370005003	SINGLE-FAMILY	31%	0.22	1.0	
28 LANGER CIR	80003776	422370006001	SINGLE-FAMILY	31%	0.22	1.0	
30 LANGER CIR	80003777	422370007001	SINGLE-FAMILY	31%	0.22	1.0	
34 LANGER CIR	80003778	422370009001	SINGLE-FAMILY	31%	0.29	1.0	
36 LANGER CIR	80003779	422370010001	SINGLE-FAMILY	31%	0.36	1.0	
38 LANGER CIR	80003780	422370011001	SINGLE-FAMILY	31%	0.26	1.0	
31 LANGER CIR	80003781	422370002003	SINGLE-FAMILY	31%	0.22	1.0	
1842 S ROBERT ST	80003782	426345008002	SINGLE-FAMILY	31%	0.23	1.0	
162 E KATHLEEN DR	80003783	426345008003	SINGLE-FAMILY	31%	0.20	1.0	
140 CAROL LN	80003784	426345007008	SINGLE-FAMILY	31%	0.21	1.0	
310 W ANNAPOLIS ST	80003785	424450007001	SINGLE-FAMILY	31%	0.33	1.0	
314 W ANNAPOLIS ST	80003786	424450004001	SINGLE-FAMILY	31%	0.11	1.0	
8 E ANNAPOLIS ST	80003787	424810022103	SINGLE-FAMILY	31%	0.11	1.0	
1882 S ROBERT ST	80003789	426345007007	SINGLE-FAMILY	31%	0.21	1.0	
897 S SMITH AVE	80003790	423495006001	COMMERCIAL	82%	0.24	1.9	
151 E KATHLEEN DR	80003791	426345004002	SINGLE-FAMILY	31%	0.41	1.0	
1861 KATHLEEN DR	80003793	426345001007	SINGLE-FAMILY	31%	0.22	1.0	
132 CAROL LN	80003794	426345008008	SINGLE-FAMILY	31%	0.21	1.0	
1891 AUDREY DR	80003795	426345017006	SINGLE-FAMILY	31%	0.31	1.0	
210 E KATHLEEN DR	80003796	426345002003	SINGLE-FAMILY	31%	0.25	1.0	
159 CAROL LN	80003797	426345010006	SINGLE-FAMILY	31%	0.26	1.0	
1909 KATHLEEN DR	80003798	426345014007	SINGLE-FAMILY	31%	0.21	1.0	
1897 KATHLEEN DR	80003799	426345016007	SINGLE-FAMILY	31%	0.21	1.0	
195 E KATHLEEN DR	80003800	426345007001	SINGLE-FAMILY	31%	0.26	1.0	
131 MURIEL BLVD	80003801	426345006002	SINGLE-FAMILY	31%	0.33	1.0	
1384 CHRISTENSEN AVE	80003802	426340108001	SINGLE-FAMILY	31%	0.55	1.0	
139 MURIEL BLVD	80003803	426345005002	SINGLE-FAMILY	31%	0.44	1.0	

Billing List

address	account number	pin number	LUSE	% Impervious	Acres	REFs	Notes
1894 AUDREY DR	80003804	426345004005	SINGLE-FAMILY	31%	0.22	1.0	
1156 ALLEN AVE	80003805	427140322002	SINGLE-FAMILY	31%	0.18	1.0	
440 BETTY LN	80003806	425670108007	SINGLE-FAMILY	31%	0.28	1.0	
159 E KATHLEEN DR	80003807	426345003002	SINGLE-FAMILY	31%	0.34	1.0	
1903 AUDREY DR	80003808	426345015006	SINGLE-FAMILY	31%	0.36	1.0	
180 CAROL LN	80003809	426345001008	SINGLE-FAMILY	31%	0.22	1.0	
1903 KATHLEEN DR	80003810	426345015007	SINGLE-FAMILY	31%	0.21	1.0	
1917 KATHLEEN DR	80003811	426345013007	SINGLE-FAMILY	31%	0.21	1.0	
1890 AUDREY DR	80003812	426345003005	SINGLE-FAMILY	31%	0.22	1.0	
1904 S ROBERT ST	80003813	426345010007	SINGLE-FAMILY	31%	0.21	1.0	
172 CAROL LN	80003814	426345002008	SINGLE-FAMILY	31%	0.21	1.0	
118 CAROL LN	80003815	426345010008	SINGLE-FAMILY	31%	0.22	1.0	
412 E STANLEY AVE	80003816	428330008002	SINGLE-FAMILY	31%	0.20	1.0	
1896 S ROBERT ST	80003817	426345009007	SINGLE-FAMILY	31%	0.21	1.0	
173 E KATHLEEN DR	80003818	426345001002	SINGLE-FAMILY	31%	0.31	1.0	
1883 KATHLEEN DR	80003819	426345018007	SINGLE-FAMILY	31%	0.26	1.0	
1874 S ROBERT ST	80003820	426345006007	SINGLE-FAMILY	31%	0.23	1.0	
190 E MARIE AVE	80003821	421780002001	COMMERCIAL	82%	0.53	4.2	
152 CAROL LN	80003822	426345005008	SINGLE-FAMILY	31%	0.21	1.0	
164 CAROL LN	80003823	426345003008	SINGLE-FAMILY	31%	0.21	1.0	
123 MURIEL BLVD	80003824	426345007002	SINGLE-FAMILY	31%	0.24	1.0	
1039 CHARLTON ST	80003825	426575009000	SINGLE-FAMILY	31%	0.18	1.0	
194 CAROL LN	80003826	426345001009	SINGLE-FAMILY	31%	0.27	1.0	
1876 KATHLEEN DR	80003827	426345002006	SINGLE-FAMILY	31%	0.22	1.0	
194 E KATHLEEN DR	80003828	426345004003	SINGLE-FAMILY	31%	0.24	1.0	
1517 S ROBERT ST	80003829	421780001101	COMMERCIAL	82%	0.35	2.8	Same PIN as 1515 Robert St. Divide acreage between the 2.
1529 S ROBERT ST	80003830	0	NO BILL	0%	0.00	0.0	Doesn't exist
1888 S ROBERT ST	80003831	426345008007	SINGLE-FAMILY	31%	0.21	1.0	
167 E KATHLEEN DR	80003832	426345002002	SINGLE-FAMILY	31%	0.26	1.0	
167 CAROL LN	80003833	426345011006	SINGLE-FAMILY	31%	0.24	1.0	
187 E KATHLEEN DR	80003834	426345008001	SINGLE-FAMILY	31%	0.31	1.0	
1898 AUDREY DR	80003835	426345004105	SINGLE-FAMILY	31%	0.27	1.0	
1897 AUDREY DR	80003836	426345016006	SINGLE-FAMILY	31%	0.36	1.0	
1918 S ROBERT ST	80003837	426345012007	SINGLE-FAMILY	31%	0.21	1.0	
1883 AUDREY DR	80003838	426345018006	SINGLE-FAMILY	31%	0.28	1.0	
151 CAROL LN	80003839	426345009006	SINGLE-FAMILY	31%	0.25	1.0	
178 E KATHLEEN DR	80003840	426345006003	SINGLE-FAMILY	31%	0.24	1.0	
1898 KATHLEEN DR	80003841	426345005006	SINGLE-FAMILY	31%	0.20	1.0	
122 MURIEL BLVD	80003842	426345003007	SINGLE-FAMILY	31%	0.21	1.0	
1889 KATHLEEN DR	80003843	426345017107	SINGLE-FAMILY	31%	0.21	1.0	
1866 S ROBERT ST	80003844	426345005007	SINGLE-FAMILY	31%	0.22	1.0	
1391 CARRIE ST	80003845	423250004002	SINGLE-FAMILY	31%	0.69	1.0	
1916 KATHLEEN DR	80003846	426345008006	SINGLE-FAMILY	31%	0.26	1.0	
1272 GALVIN AVE	80003847	424310208002	SINGLE-FAMILY	31%	0.23	1.0	
350 W MORELAND AVE	80003848	424310204003	SINGLE-FAMILY	31%	0.30	1.0	
1266 OHIO ST	80003849	424310204001	SINGLE-FAMILY	31%	0.23	1.0	
1910 S ROBERT ST	80003850	426345011007	SINGLE-FAMILY	31%	0.21	1.0	
203 E KATHLEEN DR	80003851	426345006001	SINGLE-FAMILY	31%	0.26	1.0	
150 E HURLEY AVE	80003852	422770006002	SINGLE-FAMILY	31%	0.11	1.0	
170 E KATHLEEN DR	80003853	426345007003	SINGLE-FAMILY	31%	0.24	1.0	
1902 KATHLEEN DR	80003854	426345006006	SINGLE-FAMILY	31%	0.20	1.0	
282 E MARIE AVE	80003855	427645004203	MULTIFAMILY	50%	0.97	5.3	Same PIN as 274 E. Marie Ave. Acreage divided among 3
288 E MARIE AVE	80003856	427645001103	MULTIFAMILY	50%	0.36	2.0	Same PIN as 281 Westview. Divide acreage between the 2.
354 CHRISTINE LN	80003857	421730001004	SINGLE-FAMILY	31%	0.21	1.0	
144 CAROL LN	80003858	426345006008	SINGLE-FAMILY	31%	0.21	1.0	
1890 KATHLEEN DR	80003859	426345004006	SINGLE-FAMILY	31%	0.20	1.0	
186 E KATHLEEN DR	80003860	426345005003	SINGLE-FAMILY	31%	0.24	1.0	
1869 KATHLEEN DR	80003861	426345019007	SINGLE-FAMILY	31%	0.27	1.0	
1911 AUDREY DR	80003862	426345013006	SINGLE-FAMILY	31%	0.19	1.0	
151 MURIEL BLVD	80003863	426345009003	SINGLE-FAMILY	31%	0.20	1.0	
1908 KATHLEEN DR	80003864	426345007006	SINGLE-FAMILY	31%	0.23	1.0	
1124 BELLOWS ST	80003865	427140319001	SINGLE-FAMILY	31%	0.19	1.0	

Billing List

address	account number	pin number	LUSE	% Impervious	Acres	REFs	Notes
1131 BELLOWS ST	80003866	427140302002	SINGLE-FAMILY	31%	0.18	1.0	
322 W THOMPSON AVE	80003867	425670110005	SINGLE-FAMILY	31%	0.25	1.0	
1858 S ROBERT ST	80003868	426345004007	SINGLE-FAMILY	31%	0.25	1.0	
128 TERESA DR	80003869	421860006001	SINGLE-FAMILY	31%	0.60	1.0	
177 CAROL LN	80003870	426345012006	SINGLE-FAMILY	31%	0.26	1.0	
315 E HASKELL ST	80003871	422360016002	SINGLE-FAMILY	31%	0.17	1.0	
1907 AUDREY DR	80003872	426345014006	SINGLE-FAMILY	31%	0.23	1.0	
209 E KATHLEEN DR	80003873	426345005001	SINGLE-FAMILY	31%	0.26	1.0	
1916 AUDREY DR	80003874	426345006005	SINGLE-FAMILY	31%	0.24	1.0	
1904 AUDREY DR	80003875	426345005005	SINGLE-FAMILY	31%	0.32	1.0	
202 E KATHLEEN DR	80003876	426345003003	SINGLE-FAMILY	31%	0.24	1.0	
81 E WENTWORTH AVE	80003877	421780007101	COMMERCIAL	82%	0.39	3.1	
126 CAROL LN	80003878	426345009008	SINGLE-FAMILY	31%	0.21	1.0	
199 W ANNAPOLIS ST	80003879	420070006078	SINGLE-FAMILY	31%	0.17	1.0	
203 W ANNAPOLIS ST	80003880	420070005078	SINGLE-FAMILY	31%	0.10	1.0	
221 W ANNAPOLIS ST	80003881	428325001000	SINGLE-FAMILY	31%	0.15	1.0	
225 W ANNAPOLIS ST	80003882	428325005100	SINGLE-FAMILY	31%	0.12	1.0	
2000 OAKDALE AVE	80003883	0	MULTIFAMILY	50%	3.80	20.8	
128 MURIEL BLVD	80003884	426345002007	SINGLE-FAMILY	31%	0.23	1.0	
165 W ANNAPOLIS ST	80003885	422010116002	SINGLE-FAMILY	31%	0.26	1.0	
1689 OAKDALE AVE	80003886	420200001080	INDUSTRIAL	75%	7.44	54.9	
1471 CARRIE ST	80003887	423250012102	SINGLE-FAMILY	31%	0.35	1.0	
1456 BELLOWS ST	80003888	424830007000	SINGLE-FAMILY	31%	0.28	1.0	
358 BETTY LN	80003889	425670103008	SINGLE-FAMILY	31%	0.23	1.0	
410 W THOMPSON AVE	80003890	425670113006	SINGLE-FAMILY	31%	0.23	1.0	
1092 HUMBOLDT AVE	80003891	424855027000	SINGLE-FAMILY	31%	0.26	1.0	
191 EDITH DR	80003892	426660002001	SINGLE-FAMILY	31%	0.23	1.0	
1277 WINSLOW AVE	80003893	428130005002	SINGLE-FAMILY	31%	0.25	1.0	
1135 BELLOWS ST	80003894	427140303002	SINGLE-FAMILY	31%	0.18	1.0	
251 E MENDOTA RD	80003895	420290001008	PARKS AND RECREATION	0%	37.84	0.0	Same PIN as 239 E. Mendota Rd.
1288 OHIO ST	80003896	424310207001	SINGLE-FAMILY	31%	0.48	1.0	
158 CAROL LN	80003897	426345004008	SINGLE-FAMILY	31%	0.21	1.0	
342 W MORELAND AVE	80003898	424310203003	SINGLE-FAMILY	31%	0.25	1.0	
1007 S ROBERT ST	80003899	424810003009	COMMERCIAL	82%	0.46	3.6	
864-66 DODD RD	80003900	428325006000	SINGLE-FAMILY	31%	0.16	1.0	
1099 S ROBERT ST	80003901	424810007020	COMMERCIAL	82%	0.21	1.6	
1812 OAKDALE AVE	80003902	420200002087	MULTIFAMILY	50%	2.01	11.0	
156 E EMERSON AVE	80003903	420200001026	COMMERCIAL	82%	0.83	6.6	
1322 BIDWELL ST	80003904	424285018000	SINGLE-FAMILY	31%	0.23	1.0	
1884 KATHLEEN DR	80003905	426345003006	SINGLE-FAMILY	31%	0.20	1.0	
153 E EMERSON AVE	80003906	423340015004	MULTIFAMILY	50%	0.37	2.0	
1588 DELAWARE AVE	80003907	420190001033	SINGLE-FAMILY	31%	2.00	1.0	
425 SCHLETTY LN	80003908	423000005102	SINGLE-FAMILY	31%	0.35	1.0	
14 LANGER CIR	80003909	422370006007	SINGLE-FAMILY	31%	0.28	1.0	
785 DODD RD	80003910	421870003005	MULTIFAMILY	50%	0.38	2.1	
129 TERESA DR	80003911	421860101001	SINGLE-FAMILY	31%	0.69	1.0	
1045 CHARLTON ST	80003912	426575010000	SINGLE-FAMILY	31%	0.16	1.0	
121 TERESA DR	80003913	421860102001	SINGLE-FAMILY	31%	0.70	1.0	
1472 S ROBERT ST	80003914	420200004027	COMMERCIAL	82%	0.33	2.6	Starbucks; same PIN as 1470 Robert St. Changed landuse from undeveloped to commercial
111 TERESA DR	80003915	421860103001	SINGLE-FAMILY	31%	1.25	1.0	
1252 GALVIN AVE	80003916	424310211002	SINGLE-FAMILY	31%	0.23	1.0	
1253 OHIO ST	80003917	424310202002	SINGLE-FAMILY	31%	0.23	1.0	
1267 OHIO ST	80003918	424310204002	SINGLE-FAMILY	31%	0.23	1.0	
345 CHRISTINE LN	80003919	421730002001	SINGLE-FAMILY	31%	0.22	1.0	
51 W LOGAN AVE	80003920	421400003006	SINGLE-FAMILY	31%	0.17	1.0	
339 CHRISTINE LN	80003921	421730003001	SINGLE-FAMILY	31%	0.22	1.0	
1776 S ROBERT ST OLD	80003922	0	NO BILL	0%	0.00	0.0	Doesn't exist
93 W KRAFT RD	80003924	421860207000	SINGLE-FAMILY	31%	0.68	1.0	
108 TERESA DR	80003925	421860008001	SINGLE-FAMILY	31%	0.48	1.0	
35 W KRAFT RD	80003926	421860202000	SINGLE-FAMILY	31%	0.64	1.0	
45 W KRAFT RD	80003927	421860203000	SINGLE-FAMILY	31%	0.61	1.0	

Billing List

address	account number	pin number	LUSE	% Impervious	Acres	REFs	Notes
52 W KRAFT RD	80003928	421860302000	SINGLE-FAMILY	31%	0.49	1.0	
57 W KRAFT RD	80003929	421860204000	SINGLE-FAMILY	31%	0.56	1.0	
64 W KRAFT RD	80003930	421860303000	SINGLE-FAMILY	31%	0.46	1.0	
1744 RICHARD CIR	80003931	421860304000	SINGLE-FAMILY	31%	0.47	1.0	
1760 RICHARD CIR	80003932	421860305000	SINGLE-FAMILY	31%	0.65	1.0	
1796 RICHARD CIR	80003933	421860312000	SINGLE-FAMILY	31%	0.48	1.0	
81 W KRAFT RD	80003934	421860206000	SINGLE-FAMILY	31%	0.61	1.0	
915 CHRISTENSEN AVE	80003935	424320206000	SINGLE-FAMILY	31%	0.22	1.0	
1795 RICHARD CIR	80003936	421860104001	SINGLE-FAMILY	31%	0.63	1.0	
1381 FELIX ST	80003937	426340103003	SINGLE-FAMILY	31%	0.26	1.0	
130 W KRAFT RD	80003938	421860110001	SINGLE-FAMILY	31%	0.71	1.0	
215 W THOMPSON AVE	80003939	420190008009	SINGLE-FAMILY	31%	0.81	1.0	
98 TERESA DR	80003940	421860009001	SINGLE-FAMILY	31%	0.51	1.0	
225 E THOMPSON AVE	80003941	421185001001	SINGLE-FAMILY	31%	0.43	1.0	
55 E LOGAN AVE	80003943	420170003059	SINGLE-FAMILY	31%	0.16	1.0	
1749 RICHARD CIR	80003944	421860107001	SINGLE-FAMILY	31%	0.75	1.0	
1767 RICHARD CIR	80003945	421860106001	SINGLE-FAMILY	31%	0.76	1.0	
1783 RICHARD CIR	80003946	0	SINGLE-FAMILY	31%	0.67	1.0	
1258 GALVIN AVE	80003947	424310210002	SINGLE-FAMILY	31%	0.23	1.0	
960 SPERL ST	80003948	424320107000	SINGLE-FAMILY	31%	0.18	1.0	
345 BETTY LN	80003949	425670114005	SINGLE-FAMILY	31%	0.23	1.0	
336 W THOMPSON AVE	80003950	425670108005	SINGLE-FAMILY	31%	0.23	1.0	
159 MYRMAN AVE	80003951	422370003001	SINGLE-FAMILY	31%	0.23	1.0	
332 CHRISTINE LN	80003952	421730004004	SINGLE-FAMILY	31%	0.21	1.0	
1493 S ROBERT ST	80003953	420200007038	COMMERCIAL	82%	0.99	7.9	
219 W LOGAN AVE	80003954	428370004000	SINGLE-FAMILY	31%	0.32	1.0	
936 DODD RD	80003955	427360017101	SINGLE-FAMILY	31%	0.17	1.0	
1409 FELIX ST	80003956	426340106003	SINGLE-FAMILY	31%	0.49	1.0	
2 LANGER CIR	80003957	422370012007	SINGLE-FAMILY	31%	0.26	1.0	
300 CHRISTINE LN	80003958	421730002003	SINGLE-FAMILY	31%	0.24	1.0	
310 CHRISTINE LN	80003959	421730001003	SINGLE-FAMILY	31%	0.24	1.0	
65 E LOGAN AVE	80003960	420170002059	SINGLE-FAMILY	31%	0.23	1.0	
1490 S SMITH AVE	80003961	425670102005	SINGLE-FAMILY	31%	0.21	1.0	
365 BETTY LN	80003962	425670117005	SINGLE-FAMILY	31%	0.23	1.0	
185 W LOGAN AVE	80003963	420180001083	SINGLE-FAMILY	31%	0.41	1.0	
1389 FELIX ST	80003964	426340104003	SINGLE-FAMILY	31%	0.26	1.0	
410 E THOMPSON AVE	80003965	423000002002	SINGLE-FAMILY	31%	0.31	1.0	
93 W LOGAN AVE	80003966	424285006300	SINGLE-FAMILY	31%	0.24	0.5	Duplex, same PIN as 95 W. Logan Ave. Each gets 0.5 REF.
95 W LOGAN AVE	80003967	424285006300	SINGLE-FAMILY	31%	0.24	0.5	Duplex, same PIN as 93 W. Logan Ave. Each gets 0.5 REF.
1532 DELAWARE AVE	80003968	420190001231	SINGLE-FAMILY	31%	0.80	1.0	
1130 ALLEN AVE	80003969	427140327002	SINGLE-FAMILY	31%	0.18	1.0	
1156 BELLOWS ST	80003970	427140313001	SINGLE-FAMILY	31%	0.18	1.0	
1125 BELLOWS ST	80003971	427140301002	SINGLE-FAMILY	31%	0.19	1.0	
410 BETTY LN	80003972	425670112007	SINGLE-FAMILY	31%	0.28	1.0	
135 E MARIE AVE	80003973	420200002062	NO BILL	0%	0.93	0.0	Now 125 E. Marie. Bill 125 E. Marie.
1022 WINSLOW AVE	80003974	421430004000	SINGLE-FAMILY	31%	0.17	1.0	
355 E WENTWORTH AVE	80003975	423000001005	SINGLE-FAMILY	31%	0.42	1.0	
1244 GALVIN AVE	80003976	424310212002	SINGLE-FAMILY	31%	0.29	1.0	
1244 OHIO ST	80003977	424310201001	SINGLE-FAMILY	31%	0.29	1.0	
1252 OHIO ST	80003978	424310202001	SINGLE-FAMILY	31%	0.23	1.0	
1258 OHIO ST	80003979	424310203001	SINGLE-FAMILY	31%	0.23	1.0	
1273 OHIO ST	80003980	424310205002	SINGLE-FAMILY	31%	0.23	1.0	
1259 OHIO ST	80003981	424310203002	SINGLE-FAMILY	31%	0.23	1.0	
1280 OHIO ST	80003982	424310206001	SINGLE-FAMILY	31%	0.26	1.0	
1290 OHIO ST	80003984	424310208001	SINGLE-FAMILY	31%	0.47	1.0	
1292 OHIO ST	80003985	424310209001	SINGLE-FAMILY	31%	0.24	1.0	
1294 OHIO ST	80003986	424310210001	SINGLE-FAMILY	31%	0.22	1.0	
1296 OHIO ST	80003987	424310211001	SINGLE-FAMILY	31%	0.31	1.0	
416 E THOMPSON AVE	80003988	423000001002	SINGLE-FAMILY	31%	0.32	1.0	
429 E ROELLER AVE	80003989	423410023003	SINGLE-FAMILY	31%	0.17	1.0	
296 E HASKELL ST	80003990	424960002001	SINGLE-FAMILY	31%	0.16	1.0	
390 EDITH DR	80003991	425670002007	SINGLE-FAMILY	31%	0.27	1.0	

Billing List

address	account number	pin number	LUSE	% Impervious	Acres	REFs	Notes
1395 CHRISTENSEN AVE	80003992	426340109002	SINGLE-FAMILY	31%	0.53	1.0	
330 W ANNAPOLIS ST	80003993	424450002001	MULTIFAMILY	50%	0.30	1.6	
411 BETTY LN	80003994	425670120006	SINGLE-FAMILY	31%	0.23	1.0	
416 BETTY LN	80003995	425670111007	SINGLE-FAMILY	31%	0.28	1.0	
432 BETTY LN	80003996	425670109007	SINGLE-FAMILY	31%	0.28	1.0	
386 E CARMEL AVE	80003997	423000003006	SINGLE-FAMILY	31%	0.29	1.0	
300 E HASKELL ST	80003998	424960003001	SINGLE-FAMILY	31%	0.16	1.0	
1552 CHARLTON ST	80003999	420190004013	MULTIFAMILY	50%	2.43	13.3	
413 W THOMPSON AVE	80004000	425670105001	SINGLE-FAMILY	31%	0.27	1.0	
232 LOTHENBACH AVE OLD	80004001	0	INDUSTRIAL	75%	3.34	24.7	
1366 FELIX ST	80004002	426340102002	SINGLE-FAMILY	31%	0.23	1.0	
1445 BIDWELL ST	80004003	424830005000	MULTIFAMILY	50%	0.40	2.2	
264 E MARIE AVE	80004004	427645004203	MULTIFAMILY	50%	0.97	5.3	Same PIN as 274 E. Marie Ave. Acreage divided among 3
274 E MARIE AVE	80004005	427645004203	MULTIFAMILY	50%	1.45	7.9	Same PIN as 264 and 282 E. Marie Ave. Acreage divided among 3
273 WESTVIEW DR	80004006	427645003403	MULTIFAMILY	50%	2.57	14.0	
281 WESTVIEW DR	80004007	427645001103	MULTIFAMILY	50%	0.36	2.0	Same PIN as 288 Marie Ave. Divide acreage between the 2.
53 E AMELIA AVE	80004008	422190043004	SINGLE-FAMILY	31%	0.26	1.0	
995 DODD RD	80004009	423495001303	COMMERCIAL	82%	0.17	1.3	
76 W LOGAN AVE	80004010	424285011000	SINGLE-FAMILY	31%	0.25	1.0	
1425 BIDWELL ST	80004011	424830004000	MULTIFAMILY	50%	0.45	2.5	
1435 BIDWELL ST	80004012	424830002000	MULTIFAMILY	50%	0.40	2.2	
239 W WINONA ST	80004013	421870012003	SINGLE-FAMILY	31%	0.13	1.0	
436 E BERNARD ST	80004014	423410011003	SINGLE-FAMILY	31%	0.23	1.0	
422 E HASKELL ST	80004015	423410013001	SINGLE-FAMILY	31%	0.24	1.0	
10 LANGER CIR	80004016	422370008007	SINGLE-FAMILY	31%	0.27	1.0	
1271 WINSLOW AVE	80004017	428130004002	SINGLE-FAMILY	31%	0.27	1.0	
150 MYRMAN AVE	80004018	422370002004	SINGLE-FAMILY	31%	0.23	1.0	
1136 ALLEN AVE	80004019	427140326002	SINGLE-FAMILY	31%	0.18	1.0	
151 MYRMAN AVE	80004020	422370002001	SINGLE-FAMILY	31%	0.24	1.0	
452 BETTY LN	80004021	425670106007	SINGLE-FAMILY	31%	0.28	1.0	
1560 OAKDALE AVE	80004022	420200008013	SINGLE-FAMILY	31%	0.31	1.0	
110 W THOMPSON AVE	80004023	421715001101	MULTIFAMILY	50%	1.71	9.3	Same PIN as 120 W. Thompson Ave. Divide acreage between 2.
120 W THOMPSON AVE	80004024	421715001101	MULTIFAMILY	50%	1.71	9.3	Same PIN as 110 W. Thompson Ave. Divide acreage between 2.
1565 CHRISTENSEN AVE	80004027	423000002106	SINGLE-FAMILY	31%	0.24	1.0	
427 REHNBERG PL	80004028	426340008002	SINGLE-FAMILY	31%	0.25	1.0	
426 FELIX LN	80004029	426340111003	SINGLE-FAMILY	31%	0.30	1.0	
1108 HUMBOLDT AVE	80004030	424855022000	SINGLE-FAMILY	31%	0.13	1.0	
3 LANGER CIR	80004032	422370006006	SINGLE-FAMILY	31%	0.23	1.0	
378 E CARMEL AVE	80004033	423000003106	SINGLE-FAMILY	31%	0.28	1.0	
253 W CURTICE ST	80004035	421870008002	SINGLE-FAMILY	31%	0.14	1.0	Same PIN as 255 Curtice St.
339 W THOMPSON AVE	80004036	421730008004	SINGLE-FAMILY	31%	0.21	1.0	
84-86 W LOGAN AVE	80004037	424285012000	SINGLE-FAMILY	31%	0.25	1.0	
1455 OAKDALE AVE	80004038	423250014101	SINGLE-FAMILY	31%	0.26	1.0	
1445 OAKDALE AVE	80004039	423250015001	SINGLE-FAMILY	31%	0.25	1.0	
1155 S ROBERT ST	80004040	423390023000	COMMERCIAL	82%	0.78	6.2	
460 BETTY LN	80004041	425670105007	SINGLE-FAMILY	31%	0.28	1.0	
1352 OAKDALE AVE	80004042	420170001190	SINGLE-FAMILY	31%	0.52	1.0	
448 W THOMPSON AVE	80004043	425670108006	SINGLE-FAMILY	31%	0.27	1.0	
1248 BIDWELL ST	80004044	428130014002	SINGLE-FAMILY	31%	0.36	1.0	
1258 BIDWELL ST	80004045	428130013002	SINGLE-FAMILY	31%	0.36	1.0	
1323 BIDWELL ST	80004050	420180012082	SINGLE-FAMILY	31%	0.46	1.0	
1355 BIDWELL ST	80004053	420180016082	SINGLE-FAMILY	31%	0.34	1.0	
1691-LS CHARLTON ST	80004056	0	NO BILL	0%	0.00	0.0	Lawn Sprinkler
1692 CHARLTON ST	80004057	424875014900	SINGLE-FAMILY	31%	0.39	1.0	
1702 CHARLTON ST	80004058	424875015000	SINGLE-FAMILY	31%	0.41	1.0	
1721 CHARLTON ST	80004059	420190001068	PARKS AND RECREATION	0%	7.53	0.0	Dodge Nature Center Property
1811 CHARLTON ST	80004061	420190003066	SINGLE-FAMILY	31%	0.20	1.0	
1815 CHARLTON ST	80004062	420190002066	SINGLE-FAMILY	31%	0.21	1.0	
106 W LOGAN AVE	80004066	424285015100	SINGLE-FAMILY	31%	0.27	1.0	
116 W LOGAN AVE	80004067	424285016000	SINGLE-FAMILY	31%	0.23	1.0	
124 W LOGAN AVE	80004068	424285017000	SINGLE-FAMILY	31%	0.23	1.0	
48 W MARIE AVE	80004070	423880001001	SINGLE-FAMILY	31%	1.09	1.0	

Billing List

address	account number	pin number	LUSE	% Impervious	Acres	REFs	Notes
105 W MARIE AVE	80004071	421860003001	SINGLE-FAMILY	31%	0.61	1.0	
119 W MARIE AVE	80004072	421860004001	SINGLE-FAMILY	31%	0.57	1.0	
131 W MARIE AVE	80004073	421860005001	SINGLE-FAMILY	31%	0.69	1.0	
214 W MARIE AVE	80004074	421711004101	SINGLE-FAMILY	31%	1.43	1.0	
230 W MARIE AVE	80004075	421711003001	SINGLE-FAMILY	31%	1.59	1.0	
246 W MARIE AVE	80004076	421711002001	SINGLE-FAMILY	31%	1.40	1.0	
1619 OAKDALE AVE	80004077	420200002078	SINGLE-FAMILY	31%	1.54	1.0	
1700 OAKDALE AVE	80004079	420200002077	SINGLE-FAMILY	31%	1.02	1.0	
1706 OAKDALE AVE	80004080	420200003077	SINGLE-FAMILY	31%	1.02	1.0	
1746 OAKDALE AVE	80004081	420200001086	SINGLE-FAMILY	31%	5.24	1.0	
1834-SC2 OAKDALE AVE	80004082	420200003087	COMMERCIAL	82%	0.48	3.8	Same PIN as 1800 Oakdale Ave. Acreage divided between 1834-SC2 and 1834 SC1
1457 BIDWELL ST	80004087	424317001001	SINGLE-FAMILY	31%	0.50	1.0	
919 S ROBERT ST	80004089	424810006001	COMMERCIAL	82%	0.16	1.3	
188 E WENTWORTH AVE	80004093	420200006050	SINGLE-FAMILY	31%	0.96	1.0	
208 E WENTWORTH AVE	80004096	420200004050	SINGLE-FAMILY	31%	0.75	1.0	
214 E WENTWORTH AVE	80004097	420200003050	SINGLE-FAMILY	31%	0.74	1.0	
271 E WENTWORTH AVE	80004099	420200001012	SINGLE-FAMILY	31%	1.99	1.0	
217 W WENTWORTH AVE	80004102	422420008010	COMMERCIAL	82%	1.16	9.2	
389 EDITH DR	80004106	425670005004	SINGLE-FAMILY	31%	0.22	1.0	
5 LANGER CIR	80004107	422370005006	SINGLE-FAMILY	31%	0.24	1.0	
446 BETTY LN	80004108	425670107007	SINGLE-FAMILY	31%	0.28	1.0	
211 EDITH DR	80004109	426660004001	SINGLE-FAMILY	31%	0.23	1.0	
23 LANGER CIR	80004110	422370006003	SINGLE-FAMILY	31%	0.24	1.0	
303 E EMERSON AVE	80004111	421940005000	SINGLE-FAMILY	31%	0.52	1.0	
1300 WINSLOW AVE	80004112	426320003000	SINGLE-FAMILY	31%	0.32	1.0	
426 BETTY LN	80004113	425670110007	SINGLE-FAMILY	31%	0.28	1.0	
77 W LOGAN AVE	80004115	424285008000	SINGLE-FAMILY	31%	0.24	1.0	
97 W LOGAN AVE	80004116	424285005000	SINGLE-FAMILY	31%	0.33	1.0	
99 W LOGAN AVE	80004117	0	NO BILL	0%	0.00	0.0	Doesn't exist
92-94 W LOGAN AVE	80004121	424285013000	SINGLE-FAMILY	31%	0.25	1.0	
102 W LOGAN AVE	80004122	424285014100	SINGLE-FAMILY	31%	0.21	1.0	
111 W LOGAN AVE	80004123	424285004400	SINGLE-FAMILY	31%	0.15	1.0	
119 W LOGAN AVE	80004124	424285003200	SINGLE-FAMILY	31%	0.15	1.0	
125 W LOGAN AVE	80004125	424285002000	SINGLE-FAMILY	31%	0.23	1.0	
1520 CHARLTON ST	80004128	420190001012	MULTIFAMILY	50%	2.09	11.4	Same as 1525 ALLEN AVE. Divided area between the 2.
248 W BUTLER AVE	80004129	420180001075	SINGLE-FAMILY	31%	0.25	1.0	
425 E HASKELL ST	80004130	423640013002	SINGLE-FAMILY	31%	0.18	1.0	
428 E HASKELL ST	80004131	423410011101	SINGLE-FAMILY	31%	0.21	1.0	
431 E HASKELL ST	80004132	423640015102	SINGLE-FAMILY	31%	0.29	1.0	Same PIN as 433 E. Haskell St.
434 E HASKELL ST	80004133	423410010201	SINGLE-FAMILY	31%	0.20	1.0	
458 E HASKELL ST	80004135	0	UNDEVELOPED	0%	0.15	0.0	
464 E HASKELL ST	80004137	0	UNDEVELOPED	0%	0.20	0.0	
1769 VIVIAN LN	80004138	421860307000	SINGLE-FAMILY	31%	0.45	1.0	
419 SCHLETTY LN	80004139	423000005002	SINGLE-FAMILY	31%	0.24	1.0	
417 E ROELLER AVE	80004140	423410020003	SINGLE-FAMILY	31%	0.30	1.0	
425 E ROELLER AVE	80004142	423410022003	SINGLE-FAMILY	31%	0.23	1.0	
437 E ROELLER AVE	80004143	423410025003	SINGLE-FAMILY	31%	0.23	1.0	
441 E ROELLER AVE	80004144	423410026003	SINGLE-FAMILY	31%	0.12	1.0	
449 E ROELLER AVE	80004145	423410028003	SINGLE-FAMILY	31%	0.12	1.0	
453 E ROELLER AVE	80004146	423410030003	SINGLE-FAMILY	31%	0.12	1.0	
457 E ROELLER AVE	80004147	423410031003	SINGLE-FAMILY	31%	0.16	1.0	
1021 WATERLOO AVE	80004148	423410032203	SINGLE-FAMILY	31%	0.17	1.0	
389 E STANLEY AVE	80004149	424280010101	SINGLE-FAMILY	31%	0.16	1.0	
391 E STANLEY AVE	80004150	424280010101	SINGLE-FAMILY	31%	0.16	1.0	
394 E STANLEY AVE	80004151	424280004106	SINGLE-FAMILY	31%	0.29	1.0	
399 E STANLEY AVE	80004152	424280013201	SINGLE-FAMILY	31%	0.17	1.0	
403 E STANLEY AVE	80004154	424280014101	SINGLE-FAMILY	31%	0.29	1.0	
404 E STANLEY AVE	80004155	424280002106	SINGLE-FAMILY	31%	0.30	1.0	
422 E STANLEY AVE	80004156	428330006002	SINGLE-FAMILY	31%	0.38	1.0	
434 E STANLEY AVE	80004158	428330003002	SINGLE-FAMILY	31%	0.38	1.0	Same PIN as 432 Stanley Ave.
1064 FELIX ST	80004160	424280005201	SINGLE-FAMILY	31%	0.06	1.0	

Billing List

address	account number	pin number	LUSE	% Impervious	Acres	REFs	Notes
392 E ARION ST	80004161	424280005101	SINGLE-FAMILY	31%	0.19	1.0	
396 E ARION ST	80004162	424280003001	SINGLE-FAMILY	31%	0.13	1.0	
401 E ARION ST	80004163	424750015100	SINGLE-FAMILY	31%	0.14	1.0	
402 E ARION ST	80004164	424280002101	SINGLE-FAMILY	31%	0.30	1.0	
426-28 E ARION ST	80004166	428330004101	SINGLE-FAMILY	31%	0.23	1.0	
455 E ARION ST	80004167	423410032004	MULTIFAMILY	50%	0.85	4.7	Same PIN as 425 E. Arion St.; apt. bldg. Acreage divided among 4 accounts
417 FELIX LN	80004168	426340107002	SINGLE-FAMILY	31%	0.28	1.0	
60 E BERNARD ST	80004169	424810001010	SINGLE-FAMILY	31%	0.14	1.0	
275 CHRISTINE LN	80004170	421730005002	SINGLE-FAMILY	31%	0.24	1.0	
285 CHRISTINE LN	80004171	421730004002	SINGLE-FAMILY	31%	0.24	1.0	
293 CHRISTINE LN	80004172	421730003002	SINGLE-FAMILY	31%	0.24	1.0	
301 CHRISTINE LN	80004173	421730002002	SINGLE-FAMILY	31%	0.24	1.0	
323 CHRISTINE LN	80004174	421730005001	SINGLE-FAMILY	31%	0.22	1.0	
324 CHRISTINE LN	80004175	421730005004	SINGLE-FAMILY	31%	0.21	1.0	
365 CHRISTINE LN	80004176	425670104002	SINGLE-FAMILY	31%	0.25	1.0	
371 CHRISTINE LN	80004177	425670103002	SINGLE-FAMILY	31%	0.25	1.0	
372 CHRISTINE LN	80004178	425670103003	SINGLE-FAMILY	31%	0.24	1.0	
381 CHRISTINE LN	80004179	425670102002	SINGLE-FAMILY	31%	0.25	1.0	
382 CHRISTINE LN	80004180	425670102003	SINGLE-FAMILY	31%	0.24	1.0	
291 E EMERSON AVE	80004182	420170001094	SINGLE-FAMILY	31%	0.31	1.0	
1124 ALLEN AVE	80004183	427140328002	SINGLE-FAMILY	31%	0.19	1.0	
975 WATERLOO AVE	80004184	423410003202	SINGLE-FAMILY	31%	0.21	1.0	
985 WATERLOO AVE	80004185	423410032102	SINGLE-FAMILY	31%	0.19	1.0	
329 E EMERSON AVE	80004187	421940002000	SINGLE-FAMILY	31%	0.55	1.0	
158 MYRMAN AVE	80004188	422370003004	SINGLE-FAMILY	31%	0.23	1.0	
1762-72 OAKDALE AVE	80004189	420200002186	MULTIFAMILY	50%	4.09	22.3	
364 CHRISTINE LN	80004190	425670104003	SINGLE-FAMILY	31%	0.24	1.0	
1363 CARRIE ST	80004191	423250001302	SINGLE-FAMILY	31%	0.23	1.0	
1375 OAKDALE AVE	80004192	423250001001	SINGLE-FAMILY	31%	0.48	1.0	
1375 CARRIE ST	80004193	423250003702	SINGLE-FAMILY	31%	0.52	1.0	
1381 CARRIE ST	80004194	423250004802	SINGLE-FAMILY	31%	0.52	1.0	
1441 CARRIE ST	80004196	423250009002	SINGLE-FAMILY	31%	0.69	1.0	
1440 CARRIE ST	80004197	423250008101	SINGLE-FAMILY	31%	0.26	1.0	
1447 CARRIE ST	80004198	423250010002	SINGLE-FAMILY	31%	0.69	1.0	
1450 CARRIE ST	80004199	423250008201	SINGLE-FAMILY	31%	0.26	1.0	
1456 CARRIE ST	80004200	423250011401	SINGLE-FAMILY	31%	0.26	1.0	
1468 CARRIE ST	80004201	423250011201	SINGLE-FAMILY	31%	0.29	1.0	
1365 FELIX ST	80004202	426340101003	SINGLE-FAMILY	31%	0.27	1.0	
16 LANGER CIR	80004203	422370005007	SINGLE-FAMILY	31%	0.32	1.0	
409 FELIX LN	80004204	426340106102	SINGLE-FAMILY	31%	0.23	1.0	
199 CAROL LN	80004205	426345007005	SINGLE-FAMILY	31%	0.23	1.0	
1460 S SMITH AVE	80004206	425670101003	SINGLE-FAMILY	31%	0.23	1.0	
396 BETTY LN	80004207	425670114007	SINGLE-FAMILY	31%	0.30	1.0	
472 BETTY LN	80004208	425670103007	SINGLE-FAMILY	31%	0.28	1.0	
298 W THOMPSON AVE	80004209	425670103004	SINGLE-FAMILY	31%	0.22	1.0	
303 W THOMPSON AVE	80004210	421730007103	SINGLE-FAMILY	31%	0.21	1.0	
304 W THOMPSON AVE	80004211	425670102004	SINGLE-FAMILY	31%	0.22	1.0	
311 W THOMPSON AVE	80004212	421730008003	SINGLE-FAMILY	31%	0.23	1.0	
1469 GALVIN AVE	80004213	421730006004	SINGLE-FAMILY	31%	0.21	1.0	
331 W THOMPSON AVE	80004214	421730007004	SINGLE-FAMILY	31%	0.21	1.0	
345 W THOMPSON AVE	80004215	421730009004	SINGLE-FAMILY	31%	0.21	1.0	
353 W THOMPSON AVE	80004216	421730010004	SINGLE-FAMILY	31%	0.21	1.0	
363 W THOMPSON AVE	80004217	425670105003	SINGLE-FAMILY	31%	0.21	1.0	
371 W THOMPSON AVE	80004218	425670106003	SINGLE-FAMILY	31%	0.21	1.0	
379 W THOMPSON AVE	80004219	425670107003	SINGLE-FAMILY	31%	0.21	1.0	
285 W THOMPSON AVE	80004220	421730005003	SINGLE-FAMILY	31%	0.23	1.0	
292 W THOMPSON AVE	80004221	425670104004	SINGLE-FAMILY	31%	0.23	1.0	
293 W THOMPSON AVE	80004222	421730006103	SINGLE-FAMILY	31%	0.21	1.0	
432 W THOMPSON AVE	80004223	425670110006	SINGLE-FAMILY	31%	0.28	1.0	
440 W THOMPSON AVE	80004224	425670109006	SINGLE-FAMILY	31%	0.27	1.0	
456 W THOMPSON AVE	80004225	425670107006	SINGLE-FAMILY	31%	0.27	1.0	

Billing List

address	account number	pin number	LUSE	% Impervious	Acres	REFs	Notes
464 W THOMPSON AVE	80004226	425670105106	SINGLE-FAMILY	31%	0.20	1.0	
472 W THOMPSON AVE	80004228	425670105006	SINGLE-FAMILY	31%	0.27	1.0	
179 EDITH DR	80004231	426660001001	SINGLE-FAMILY	31%	0.34	1.0	
180 EDITH DR	80004232	426660001002	SINGLE-FAMILY	31%	0.34	1.0	
190 EDITH DR	80004233	426660002002	SINGLE-FAMILY	31%	0.23	1.0	
200 EDITH DR	80004234	426660003002	SINGLE-FAMILY	31%	0.23	1.0	
218 EDITH DR	80004235	426660005002	SINGLE-FAMILY	31%	0.23	1.0	
221 EDITH DR	80004236	426660005001	SINGLE-FAMILY	31%	0.23	1.0	
239 EDITH DR	80004237	426660007001	SINGLE-FAMILY	31%	0.23	1.0	
459 W THOMPSON AVE	80004239	420190001229	SINGLE-FAMILY	31%	0.31	1.0	
291 RUNGE LN	80004240	425670105009	SINGLE-FAMILY	31%	0.22	1.0	
299 RUNGE LN	80004241	425670106009	SINGLE-FAMILY	31%	0.23	1.0	
305 RUNGE LN	80004242	425670107009	SINGLE-FAMILY	31%	0.23	1.0	
1526 GALVIN AVE	80004243	425670108009	SINGLE-FAMILY	31%	0.23	1.0	
325 RUNGE LN	80004244	425670109008	SINGLE-FAMILY	31%	0.23	1.0	
333 RUNGE LN	80004245	425670110008	SINGLE-FAMILY	31%	0.23	1.0	
339 RUNGE LN	80004246	425670111008	SINGLE-FAMILY	31%	0.23	1.0	
345 RUNGE LN	80004247	425670112008	SINGLE-FAMILY	31%	0.23	1.0	
351 RUNGE LN	80004248	425670113008	SINGLE-FAMILY	31%	0.23	1.0	
359 RUNGE LN	80004249	425670114008	SINGLE-FAMILY	31%	0.23	1.0	
365 RUNGE LN	80004250	425670115008	SINGLE-FAMILY	31%	0.23	1.0	
373 RUNGE LN	80004251	425670116008	SINGLE-FAMILY	31%	0.24	1.0	
1513 S SMITH AVE	80004252	425670115007	SINGLE-FAMILY	31%	0.26	1.0	
1523 S SMITH AVE	80004253	425670116107	SINGLE-FAMILY	31%	0.28	1.0	
369 W WENTWORTH AVE	80004257	420190001238	SINGLE-FAMILY	31%	0.47	1.0	
4 LANGER CIR	80004259	422370011007	SINGLE-FAMILY	31%	0.29	1.0	
6 LANGER CIR	80004260	422370010007	SINGLE-FAMILY	31%	0.26	1.0	
8 LANGER CIR	80004261	422370009007	SINGLE-FAMILY	31%	0.24	1.0	
9 LANGER CIR	80004262	422370006005	SINGLE-FAMILY	31%	0.22	1.0	
11 LANGER CIR	80004263	422370005005	SINGLE-FAMILY	31%	0.22	1.0	
13 LANGER CIR	80004264	422370004005	SINGLE-FAMILY	31%	0.21	1.0	
195 W EMERSON AVE	80004265	422370009003	SINGLE-FAMILY	31%	0.22	1.0	
19 LANGER CIR	80004266	422370008003	SINGLE-FAMILY	31%	0.22	1.0	
20 LANGER CIR	80004267	422370005004	SINGLE-FAMILY	31%	0.23	1.0	
21 LANGER CIR	80004268	422370007003	SINGLE-FAMILY	31%	0.22	1.0	
66 LANGER CIR	80004269	422370002006	SINGLE-FAMILY	31%	0.24	1.0	
68 LANGER CIR	80004270	422370003006	SINGLE-FAMILY	31%	0.24	1.0	
70 LANGER CIR	80004271	422370004006	SINGLE-FAMILY	31%	0.23	1.0	
1381 BIDWELL ST	80004272	422370001004	SINGLE-FAMILY	31%	0.23	1.0	
166 MYRMAN AVE	80004273	422370004004	SINGLE-FAMILY	31%	0.29	1.0	
1350 OAKDALE AVE	80004274	420170001193	SINGLE-FAMILY	31%	0.54	1.0	
1462 CARRIE ST	80004275	423250011101	SINGLE-FAMILY	31%	0.26	1.0	
1419 CARRIE ST	80004276	423250007002	SINGLE-FAMILY	31%	0.69	1.0	
165 OAKVIEW RD	80004277	421711007001	SINGLE-FAMILY	31%	2.31	1.0	
1885 BIDWELL ST	80004278	421710027000	SINGLE-FAMILY	31%	1.01	1.0	
1901 BIDWELL ST	80004279	421710028000	SINGLE-FAMILY	31%	0.89	1.0	
1925 BIDWELL ST	80004280	421710029100	SINGLE-FAMILY	31%	0.96	1.0	
1874 BIDWELL ST	80004281	421711033202	SINGLE-FAMILY	31%	0.62	1.0	
1900 BIDWELL ST	80004282	421711032002	SINGLE-FAMILY	31%	0.87	1.0	
1924 BIDWELL ST	80004283	421711031002	SINGLE-FAMILY	31%	0.72	1.0	
1420 CARRIE ST	80004286	423250006001	SINGLE-FAMILY	31%	0.69	1.0	
110-SC1 W CRUSADER AVE	80004287	420300001209	PUBLIC,SEMIPUBLIC	40%	5.52	25.9	Same PIN as 76 Crusader Ave amd 110-SC2 Crusader. Acreage divided between the 3.
1095 CHARLTON ST	80004288	420180006031	SINGLE-FAMILY	31%	0.21	1.0	
1427 CARRIE ST	80004289	423250008002	SINGLE-FAMILY	31%	0.69	1.0	
372 E CARMEL AVE	80004290	423000004006	SINGLE-FAMILY	31%	0.35	1.0	
1448 BELLOWES ST	80004291	424830008000	SINGLE-FAMILY	31%	0.23	1.0	
1420 BELLOWES ST	80004292	424830012000	SINGLE-FAMILY	31%	0.23	1.0	
205 W WENTWORTH AVE	80004293	420190001023	MULTIFAMILY	50%	2.03	11.1	
25 W KRAFT RD	80004294	421860201000	SINGLE-FAMILY	31%	0.54	1.0	
337 BETTY LN	80004295	425670113005	SINGLE-FAMILY	31%	0.23	1.0	
1114 ALLEN AVE	80004296	427140210001	SINGLE-FAMILY	31%	0.16	1.0	

Billing List

address	account number	pin number	LUSE	% Impervious	Acres	REFs	Notes
1140 ALLEN AVE	80004297	427140325002	SINGLE-FAMILY	31%	0.18	1.0	
451 BETTY LN	80004298	425670126006	SINGLE-FAMILY	31%	0.23	1.0	
1525 ALLEN AVE	80004299	420190001012	MULTIFAMILY	50%	2.09	11.4	Same PIN as 1520 Charlton St. Divided acres between the 2.
351 BETTY LN	80004300	425670115005	SINGLE-FAMILY	31%	0.23	1.0	
311 E EMERSON AVE	80004301	421940004000	SINGLE-FAMILY	31%	0.55	1.0	
184 W BERNARD ST	80004302	420180001107	COMMERCIAL	82%	2.06	16.4	
1394 OAKDALE AVE	80004304	420200001305	SINGLE-FAMILY	31%	0.49	1.0	
1399 OAKDALE AVE	80004305	423250019001	SINGLE-FAMILY	31%	0.51	1.0	
1411 OAKDALE AVE	80004307	423250018301	SINGLE-FAMILY	31%	1.06	1.0	
1575 OAKDALE AVE	80004308	420200002013	SINGLE-FAMILY	31%	1.34	1.0	
1576 OAKDALE AVE	80004309	420200007013	SINGLE-FAMILY	31%	0.49	1.0	
1580 OAKDALE AVE	80004310	420200005013	SINGLE-FAMILY	31%	0.34	1.0	
329 E WENTWORTH AVE	80004311	420200003013	SINGLE-FAMILY	31%	0.50	1.0	
347 E WENTWORTH AVE	80004312	423000002005	SINGLE-FAMILY	31%	0.42	1.0	
339 E WENTWORTH AVE	80004313	420200004013	SINGLE-FAMILY	31%	0.32	1.0	
460 E STANLEY AVE	80004315	422580004102	MULTIFAMILY	50%	0.34	1.9	
461 E BERNARD ST	80004316	423410032402	SINGLE-FAMILY	31%	0.21	1.0	
45 W WENTWORTH AVE	80004320	420190002017	SINGLE-FAMILY	31%	0.91	1.0	
59 W WENTWORTH AVE	80004321	420190001017	SINGLE-FAMILY	31%	0.90	1.0	
60 W WENTWORTH AVE	80004322	420190001077	SINGLE-FAMILY	31%	2.39	1.0	
76 W WENTWORTH AVE	80004324	420190001078	SINGLE-FAMILY	31%	2.39	1.0	
94 W WENTWORTH AVE	80004325	420190001079	SINGLE-FAMILY	31%	2.86	1.0	
150 W WENTWORTH AVE	80004330	424875001000	SINGLE-FAMILY	31%	2.16	1.0	
909 CHRISTENSEN AVE	80004331	424320205000	SINGLE-FAMILY	31%	0.20	1.0	
1570 S ROBERT ST	80004333	427100002001	COMMERCIAL	82%	0.63	5.0	
334 W MORELAND AVE	80004334	424310202003	SINGLE-FAMILY	31%	0.24	1.0	
1330 CHARLTON ST	80004335	420180002086	SINGLE-FAMILY	31%	0.26	1.0	
321 E EMERSON AVE	80004336	421940003000	SINGLE-FAMILY	31%	0.55	1.0	
1275 KRUSE ST	80004337	423340013002	MULTIFAMILY	50%	0.86	4.7	
404 BETTY LN	80004338	425670113007	SINGLE-FAMILY	31%	0.28	1.0	
1975 S ROBERT ST	80004339	424919502000	COMMERCIAL	82%	0.83	6.5	
466 BETTY LN	80004340	425670104007	SINGLE-FAMILY	31%	0.28	1.0	
417 BETTY LN	80004341	425670121006	SINGLE-FAMILY	31%	0.23	1.0	
359 BETTY LN	80004342	425670116005	SINGLE-FAMILY	31%	0.23	1.0	
1820 S ROBERT ST	80004343	420200001062	COMMERCIAL	82%	0.86	6.8	
11 W KRAFT RD	80004345	421860401004	SINGLE-FAMILY	31%	0.41	1.0	
1 E KRAFT RD	80004346	421860401005	SINGLE-FAMILY	31%	0.44	1.0	
1645 LIVINGSTON AVE	80004349	0	PUBLIC,SEMIPUBLIC	40%	0.00	0.0	Public Works Bldg.:same PIN as 1616 Humboldt Ave
1616 HUMBOLDT AVE	80004350	420200001055	PUBLIC,SEMIPUBLIC	40%	10.63	49.9	City hall
1630 S ROBERT ST OLD	80004351	0	COMMERCIAL	82%	0.74	5.8	
1161 OTTAWA AVE	80004352	427250012004	SINGLE-FAMILY	31%	0.21	1.0	
324 W MORELAND AVE	80004354	424310201003	SINGLE-FAMILY	31%	0.29	1.0	
1910 OAKDALE AVE	80004355	420290001004	MULTIFAMILY	50%	2.16	11.8	Apt Bldg property, acreage divided among 4 accounts
1920 OAKDALE AVE	80004356	420290001004	MULTIFAMILY	50%	2.16	11.8	Apt Bldg property, acreage divided among 4 accounts
1930 OAKDALE AVE	80004357	420290001004	MULTIFAMILY	50%	2.16	11.8	Apt Bldg property, acreage divided among 4 accounts
1940 OAKDALE AVE	80004358	420290001004	MULTIFAMILY	50%	8.64	47.2	
1926 OAKDALE AVE	80004359	420290001004	MULTIFAMILY	50%	2.16	11.8	Apt Bldg property, acreage divided among 4 accounts
1335 OAKDALE AVE	80004360	420170001092	MULTIFAMILY	50%	3.15	17.2	
1428 BELLOWS ST	80004361	424830011000	SINGLE-FAMILY	31%	0.23	1.0	
1442 BELLOWS ST	80004362	424830009000	SINGLE-FAMILY	31%	0.23	1.0	
183 W EMERSON AVE	80004363	422370006004	SINGLE-FAMILY	31%	0.25	1.0	
385 SCHLETTY LN	80004364	423000003004	SINGLE-FAMILY	31%	0.30	1.0	
159 MURIEL BLVD	80004365	426345010003	SINGLE-FAMILY	31%	0.18	1.0	
168 MURIEL BLVD	80004366	426345001005	SINGLE-FAMILY	31%	0.22	1.0	
331 BETTY LN	80004367	425670112005	SINGLE-FAMILY	31%	0.23	1.0	
439 BETTY LN	80004368	425670124006	SINGLE-FAMILY	31%	0.23	1.0	
85 W THOMPSON AVE	80004369	0	MULTIFAMILY	50%	5.27	28.8	
100 W EMERSON AVE	80004370	420190001006	MULTIFAMILY	50%	5.27	28.8	
48 E IMPERIAL DR	80004372	420200002034	SINGLE-FAMILY	31%	0.86	1.0	
352 BETTY LN	80004374	425670104008	SINGLE-FAMILY	31%	0.23	1.0	
1400 FELIX ST	80004375	426340105002	SINGLE-FAMILY	31%	0.30	1.0	
255 WESTVIEW DR	80004376	427645002203	MULTIFAMILY	50%	0.14	0.8	Same PIN as 285 Westview Dr. Divide acreage between the 2.

Billing List

address	account number	pin number	LUSE	% Impervious	Acres	REFs	Notes
401 FELIX LN	80004377	426340106002	SINGLE-FAMILY	31%	0.31	1.0	
305 BETTY LN	80004378	425670107004	SINGLE-FAMILY	31%	0.23	1.0	
885 CHRISTENSEN AVE	80004379	424320201000	SINGLE-FAMILY	31%	0.22	1.0	
891 CHRISTENSEN AVE	80004380	0	NO BILL	0%	0.00	0.0	Bldg. torn down; doesn't exist
897 CHRISTENSEN AVE	80004381	424320203000	SINGLE-FAMILY	31%	0.23	1.0	
903 CHRISTENSEN AVE	80004382	424320204000	SINGLE-FAMILY	31%	0.22	1.0	
946 CARRIE ST	80004383	424960001001	SINGLE-FAMILY	31%	0.21	1.0	
303 E HASKELL ST	80004385	422360013002	SINGLE-FAMILY	31%	0.18	1.0	
306 E HASKELL ST	80004386	0	SINGLE-FAMILY	31%	0.37	1.0	
309 E HASKELL ST	80004387	422360015002	SINGLE-FAMILY	31%	0.18	1.0	
966 SPERL ST	80004389	426710001101	SINGLE-FAMILY	31%	0.17	1.0	
970 SPERL ST	80004390	426710002101	SINGLE-FAMILY	31%	0.18	1.0	
976 SPERL ST	80004391	426710004301	SINGLE-FAMILY	31%	0.19	1.0	
980 SPERL ST	80004392	426710004201	SINGLE-FAMILY	31%	0.17	1.0	
1603 S ROBERT ST	80004393	420200004054	COMMERCIAL	82%	1.00	7.9	
183 MURIEL BLVD	80004395	426345013003	SINGLE-FAMILY	31%	0.28	1.0	
1491 S SMITH AVE	80004396	425670116006	SINGLE-FAMILY	31%	0.27	1.0	
1194 OHIO ST	80004397	423495227108	SINGLE-FAMILY	31%	0.23	1.0	
1195 OHIO ST	80004398	423495206007	SINGLE-FAMILY	31%	0.22	1.0	
1200 OHIO ST	80004399	423495226108	SINGLE-FAMILY	31%	0.23	1.0	
1203 OHIO ST	80004400	423495208007	SINGLE-FAMILY	31%	0.22	1.0	
1209 OHIO ST	80004402	423495209007	SINGLE-FAMILY	31%	0.22	1.0	
1212 OHIO ST	80004403	423495224108	SINGLE-FAMILY	31%	0.23	1.0	
1216 OHIO ST	80004404	423495222108	SINGLE-FAMILY	31%	0.24	1.0	
1217 OHIO ST	80004405	423495211007	SINGLE-FAMILY	31%	0.23	1.0	
1223 OHIO ST	80004406	424310101002	SINGLE-FAMILY	31%	0.25	1.0	
1231 OHIO ST	80004407	424310102002	SINGLE-FAMILY	31%	0.25	1.0	
284 W THOMPSON AVE	80004408	420190001042	SINGLE-FAMILY	31%	0.23	1.0	
23 W WENTWORTH AVE	80004409	420190001019	SINGLE-FAMILY	31%	1.81	1.0	
150 E THOMPSON AVE	80004410	421156002002	COMMERCIAL	82%	9.58	76.0	
100 W THOMPSON AVE	80004411	0	MULTIFAMILY	50%	5.06	27.7	
105 W CARMEL AVE	80004412	421715101001	MULTIFAMILY	50%	5.06	27.7	
167 MURIEL BLVD	80004413	426345011003	SINGLE-FAMILY	31%	0.23	1.0	
175 MURIEL BLVD	80004414	426345012003	SINGLE-FAMILY	31%	0.24	1.0	
191 MURIEL BLVD	80004415	426345014003	SINGLE-FAMILY	31%	0.26	1.0	
230 E THOMPSON AVE	80004416	420200001208	SINGLE-FAMILY	31%	0.45	1.0	
1313 CHEROKEE AVE	80004417	421190003003	SINGLE-FAMILY	31%	0.21	1.0	
385 E CARMEL AVE	80004420	423000009005	SINGLE-FAMILY	31%	0.34	1.0	
1559 MEADOW LN	80004421	423000005005	SINGLE-FAMILY	31%	0.36	1.0	
1573 MEADOW LN	80004422	423000003005	SINGLE-FAMILY	31%	0.38	1.0	
351 SCHLETTY LN	80004423	424170007001	SINGLE-FAMILY	31%	0.29	1.0	
363 SCHLETTY LN	80004424	424170008001	SINGLE-FAMILY	31%	0.31	1.0	
371 SCHLETTY LN	80004425	424170009001	SINGLE-FAMILY	31%	0.32	1.0	
377 SCHLETTY LN	80004427	424170010001	SINGLE-FAMILY	31%	0.32	1.0	
386 SCHLETTY LN	80004428	423000012205	SINGLE-FAMILY	31%	0.34	1.0	
391 SCHLETTY LN	80004429	423000004004	SINGLE-FAMILY	31%	0.28	1.0	
1546 CHRISTENSEN AVE	80004430	423285006001	SINGLE-FAMILY	31%	0.23	1.0	
1552 CHRISTENSEN AVE	80004431	423285005001	SINGLE-FAMILY	31%	0.23	1.0	
1560 CHRISTENSEN AVE	80004432	423285004001	SINGLE-FAMILY	31%	0.23	1.0	
1566 CHRISTENSEN AVE	80004433	423285003001	SINGLE-FAMILY	31%	0.23	1.0	
199 MURIEL BLVD	80004434	426345015003	SINGLE-FAMILY	31%	0.22	1.0	
203 MURIEL BLVD	80004435	426345016003	SINGLE-FAMILY	31%	0.25	1.0	
207 MURIEL BLVD	80004436	426345017003	SINGLE-FAMILY	31%	0.28	1.0	
220 E KATHLEEN DR	80004437	426345001003	SINGLE-FAMILY	31%	0.31	1.0	
1375 S ROBERT ST	80004438	421405003001	COMMERCIAL	82%	0.46	3.6	
280 LOTHENBACH AVE	80004440	428383003100	INDUSTRIAL	75%	1.82	13.4	
215 E KATHLEEN DR	80004445	426345004001	SINGLE-FAMILY	31%	0.26	1.0	
223 E KATHLEEN DR	80004446	426345003001	SINGLE-FAMILY	31%	0.26	1.0	
231 E KATHLEEN DR	80004447	426345002001	SINGLE-FAMILY	31%	0.26	1.0	
237 E KATHLEEN DR	80004448	426345001001	SINGLE-FAMILY	31%	0.24	1.0	
205 CAROL LN	80004449	426345009105	SINGLE-FAMILY	31%	0.20	1.0	
1856 CAROL LN	80004450	426345001004	SINGLE-FAMILY	31%	0.23	1.0	

Billing List

address	account number	pin number	LUSE	% Impervious	Acres	REFs	Notes
1864 CAROL LN	80004451	426345002004	SINGLE-FAMILY	31%	0.20	1.0	
1872 CAROL LN	80004452	426345003004	SINGLE-FAMILY	31%	0.19	1.0	
1878 CAROL LN	80004453	426345004004	SINGLE-FAMILY	31%	0.24	1.0	
1886 CAROL LN	80004454	426345005004	SINGLE-FAMILY	31%	0.29	1.0	
1894 CAROL LN	80004455	426345006004	SINGLE-FAMILY	31%	0.31	1.0	
1865 CAROL LN	80004456	426345023203	SINGLE-FAMILY	31%	0.22	1.0	
1873 CAROL LN	80004457	426345023103	SINGLE-FAMILY	31%	0.21	1.0	
1879 CAROL LN	80004458	426345021003	SINGLE-FAMILY	31%	0.19	1.0	
1887 CAROL LN	80004459	426345020003	SINGLE-FAMILY	31%	0.20	1.0	
1224 OHIO ST	80004460	424310101001	SINGLE-FAMILY	31%	0.26	1.0	
44 W IMPERIAL DR	80004461	421400002008	SINGLE-FAMILY	31%	0.21	1.0	
57 W IMPERIAL DR	80004462	421400006007	SINGLE-FAMILY	31%	0.17	1.0	
152 MURIEL BLVD	80004463	426345019006	SINGLE-FAMILY	31%	0.27	1.0	
174 MURIEL BLVD	80004464	426345015005	SINGLE-FAMILY	31%	0.15	1.0	
182 MURIEL BLVD	80004465	426345014005	SINGLE-FAMILY	31%	0.19	1.0	
188 MURIEL BLVD	80004466	426345013005	SINGLE-FAMILY	31%	0.22	1.0	
194 MURIEL BLVD	80004467	426345012005	SINGLE-FAMILY	31%	0.24	1.0	
200 MURIEL BLVD	80004468	426345011005	SINGLE-FAMILY	31%	0.25	1.0	
202 MURIEL BLVD	80004469	426345010005	SINGLE-FAMILY	31%	0.24	1.0	
209 CAROL LN	80004470	426345009205	SINGLE-FAMILY	31%	0.18	1.0	
209 MURIEL BLVD	80004471	426345018003	SINGLE-FAMILY	31%	0.24	1.0	
1895 CAROL LN	80004472	426345019003	SINGLE-FAMILY	31%	0.20	1.0	
200 CAROL LN	80004473	426345002009	SINGLE-FAMILY	31%	0.34	1.0	
1868 KATHLEEN DR	80004474	426345001006	SINGLE-FAMILY	31%	0.21	1.0	
1100 CARRIE ST	80004475	421830003000	SINGLE-FAMILY	31%	0.24	1.0	
51 E IMPERIAL DR	80004476	421400028004	SINGLE-FAMILY	31%	0.17	1.0	
1539 WATERLOO AVE	80004477	423000002103	SINGLE-FAMILY	31%	0.24	1.0	
332 BETTY LN	80004478	425670107008	SINGLE-FAMILY	31%	0.23	1.0	
448 MAINZER ST	80004479	423410006102	SINGLE-FAMILY	31%	0.43	1.0	
394-96 E BUTLER AVE	80004480	427320002002	SINGLE-FAMILY	31%	0.27	1.0	
1081 FELIX ST	80004481	424280014002	SINGLE-FAMILY	31%	0.12	1.0	
222 W WENTWORTH AVE	80004482	424875003000	MULTIFAMILY	50%	2.28	12.5	
1374 FELIX ST	80004483	426340103002	SINGLE-FAMILY	31%	0.24	1.0	
386 E THOMPSON AVE	80004484	423000002004	SINGLE-FAMILY	31%	0.45	1.0	
1382 FELIX ST	80004485	426340104102	SINGLE-FAMILY	31%	0.27	1.0	
1555 BELLOWS ST	80004486	0	MULTIFAMILY	50%	1.63	8.9	
100 SIGNAL HILLS	80004487	420170001250	COMMERCIAL	82%	1.10	8.7	
62 TERESA DR	80004488	421860001001	SINGLE-FAMILY	31%	0.59	1.0	
337 E BERNARD ST	80004489	423150004101	SINGLE-FAMILY	31%	0.13	1.0	
1349 S ROBERT ST	80004490	422190015002	COMMERCIAL	82%	0.38	3.0	
465 BETTY LN	80004491	425670128006	SINGLE-FAMILY	31%	0.23	1.0	
471 BETTY LN	80004492	425670129006	SINGLE-FAMILY	31%	0.23	1.0	
1206 BIDWELL ST	80004493	420180005079	SINGLE-FAMILY	31%	0.22	1.0	
482 W THOMPSON AVE	80004494	425670103006	SINGLE-FAMILY	31%	0.34	1.0	
1329 BIDWELL ST	80004495	420180013082	SINGLE-FAMILY	31%	0.34	1.0	
11 E EMERSON AVE	80004496	423620035001	SINGLE-FAMILY	31%	0.97	1.0	
339 E EMERSON AVE	80004497	421940001000	SINGLE-FAMILY	31%	0.32	1.0	
160 W LOGAN AVE	80004498	420180008082	SINGLE-FAMILY	31%	0.20	1.0	
55 E IMPERIAL DR	80004499	421400029004	SINGLE-FAMILY	31%	0.17	1.0	
1035 CHARLTON ST	80004500	426575008000	SINGLE-FAMILY	31%	0.17	1.0	
278 W THOMPSON AVE	80004501	424740003001	SINGLE-FAMILY	31%	0.22	1.0	
1945 OAKDALE AVE	80004502	420290001007	MULTIFAMILY	50%	2.48	13.5	Same PIN as 1955 Oakdale Ave. Acreage divided between the 2.
1955 OAKDALE AVE	80004503	420290001007	MULTIFAMILY	50%	2.48	13.5	Same PIN as 1945 Oakdale Ave. Acreage divided between the 2.
50 E CRUSADER AVE	80004505	424919504000	COMMERCIAL	82%	0.63	5.0	
64 E CRUSADER AVE	80004506	424919503100	COMMERCIAL	82%	0.53	4.2	
431 BETTY LN	80004507	425670123006	SINGLE-FAMILY	31%	0.23	1.0	
1864 DELAWARE AVE	80004508	420300003028	SINGLE-FAMILY	31%	0.54	1.0	
1878 DELAWARE AVE	80004509	420300001328	SINGLE-FAMILY	31%	0.60	1.0	
1918 DELAWARE AVE	80004510	420300001241	SINGLE-FAMILY	31%	0.34	1.0	
2040 DELAWARE AVE	80004512	421330006102	SINGLE-FAMILY	31%	0.36	1.0	
2050 DELAWARE AVE	80004513	420300001029	MULTIFAMILY	50%	2.84	15.5	
892 FELIX ST	80004514	424320213000	SINGLE-FAMILY	31%	0.30	1.0	

Billing List

address	account number	pin number	LUSE	% Impervious	Acres	REFs	Notes
53 W IMPERIAL DR	80004516	421400007007	SINGLE-FAMILY	31%	0.17	1.0	
45 W IMPERIAL DR	80004517	421400008007	SINGLE-FAMILY	31%	0.17	1.0	
304 BETTY LN	80004518	425670102009	SINGLE-FAMILY	31%	0.23	1.0	
1494 DELAWARE AVE	80004519	425670102006	SINGLE-FAMILY	31%	0.34	1.0	
1551 S SMITH AVE	80004523	420190003031	SINGLE-FAMILY	31%	1.03	1.0	
1555 S SMITH AVE	80004524	420190004031	SINGLE-FAMILY	31%	1.99	1.0	
1745 VIVIAN LN	80004525	421860301000	SINGLE-FAMILY	31%	0.47	1.0	
459 BETTY LN	80004527	425670127006	SINGLE-FAMILY	31%	0.23	1.0	
1845 S ROBERT ST OLD	80004528	421410002000	COMMERCIAL	82%	0.17	1.4	
1111 STRYKER AVE	80004529	420180002008	SINGLE-FAMILY	31%	0.14	1.0	
338 BETTY LN	80004530	425670106008	SINGLE-FAMILY	31%	0.23	1.0	
1486 OAKDALE AVE	80004531	424170004001	SINGLE-FAMILY	31%	0.26	1.0	
61 E IMPERIAL DR	80004533	421400030004	SINGLE-FAMILY	31%	0.17	1.0	
1777 OAKDALE AVE	80004534	420200001284	INDUSTRIAL	75%	10.62	78.5	
33 E WENTWORTH AVE	80004536	421780004002	COMMERCIAL	82%	4.34	34.4	
63 W IMPERIAL DR	80004537	421400005007	SINGLE-FAMILY	31%	0.16	1.0	
175 W KRAFT RD	80004538	421720009002	SINGLE-FAMILY	31%	0.35	1.0	
185 W KRAFT RD	80004539	421720010002	SINGLE-FAMILY	31%	0.37	1.0	
1673 BELLOWES ST	80004541	421720002002	SINGLE-FAMILY	31%	0.38	1.0	
1674 BELLOWES ST	80004542	421720006101	SINGLE-FAMILY	31%	0.28	1.0	
1680 BELLOWES ST	80004543	421720006201	SINGLE-FAMILY	31%	0.34	1.0	
1681 BELLOWES ST	80004544	421720003002	SINGLE-FAMILY	31%	0.39	1.0	
1682 BELLOWES ST	80004545	421720007001	SINGLE-FAMILY	31%	0.43	1.0	
1687 BELLOWES ST	80004546	421720004002	SINGLE-FAMILY	31%	0.49	1.0	
1688 BELLOWES ST	80004547	421720008001	SINGLE-FAMILY	31%	0.31	1.0	
1689 BELLOWES ST	80004548	421720005002	SINGLE-FAMILY	31%	0.35	1.0	
1691 BELLOWES ST	80004549	421720006102	SINGLE-FAMILY	31%	0.30	1.0	
1699 BELLOWES ST	80004550	421720007102	SINGLE-FAMILY	31%	0.37	1.0	
1700 BELLOWES ST	80004551	421720009001	SINGLE-FAMILY	31%	0.38	1.0	
145 W KRAFT RD	80004552	421720010001	SINGLE-FAMILY	31%	0.37	1.0	
163 W KRAFT RD	80004553	421720008002	SINGLE-FAMILY	31%	0.39	1.0	
1633 OAKDALE AVE	80004554	420200004078	COMMERCIAL	82%	0.62	4.9	Same PIN as 1635 Oakdale Ave. Acreage divided between the 2.
396 W THOMPSON AVE	80004555	425670115006	SINGLE-FAMILY	31%	0.22	1.0	
1472 OAKDALE AVE	80004556	422830205000	SINGLE-FAMILY	31%	0.31	1.0	
1516 DELAWARE AVE	80004557	425670102007	SINGLE-FAMILY	31%	0.36	1.0	
1015 CHRISTENSEN AVE	80004558	424750004000	SINGLE-FAMILY	31%	0.12	1.0	
1021 CHRISTENSEN AVE	80004559	424750006000	SINGLE-FAMILY	31%	0.12	1.0	
1027 CHRISTENSEN AVE	80004560	424750007000	SINGLE-FAMILY	31%	0.12	1.0	
1039 CHRISTENSEN AVE	80004562	424750011000	SINGLE-FAMILY	31%	0.12	1.0	
1045 CHRISTENSEN AVE	80004563	424750012000	UNDEVELOPED	0%	0.12	0.0	
346 BETTY LN	80004565	425670105008	SINGLE-FAMILY	31%	0.23	1.0	
322 E BUTLER AVE	80004566	427600008102	SINGLE-FAMILY	31%	0.25	1.0	
1142 CHARLTON ST	80004567	420180009175	SINGLE-FAMILY	31%	0.21	1.0	
1731 S ROBERT ST	80004568	421860402001	COMMERCIAL	82%	0.80	6.3	Same PIN as 1733 Robert St.
1069 SPERL ST	80004569	424280004103	SINGLE-FAMILY	31%	0.28	1.0	
1352 CALUMET AVE	80004570	425370117004	SINGLE-FAMILY	31%	0.19	1.0	
102 W KRAFT RD	80004571	421860108001	SINGLE-FAMILY	31%	0.73	1.0	
115 W KRAFT RD	80004572	421860209000	SINGLE-FAMILY	31%	0.49	1.0	
105 W KRAFT RD	80004573	421860208000	SINGLE-FAMILY	31%	0.64	1.0	
128 1/2 E THOMPSON AVE	80004574	420200003041	COMMERCIAL	82%	0.51	4.1	Same PIN as 130 E. Thompson Ave. Changed landuse from undeveloped to commercial. Divide the acreage between the 2.
1341 CALUMET AVE	80004575	425370113003	SINGLE-FAMILY	31%	0.18	1.0	
1740 CHARLTON ST	80004576	420190001185	PUBLIC,SEMIPUBLIC	40%	11.62	54.5	Garlough Elementary School
118 TERESA DR	80004577	421860007001	SINGLE-FAMILY	31%	0.55	1.0	
24 W KRAFT RD	80004578	421860405003	SINGLE-FAMILY	31%	0.36	1.0	
1963 S ROBERT ST	80004579	424919501000	COMMERCIAL	82%	0.73	5.8	
1947 BIDWELL ST	80004580	421710030000	SINGLE-FAMILY	31%	1.35	1.0	
2079 S ROBERT ST	80004584	420290003035	COMMERCIAL	82%	1.55	12.3	
5 W MENDOTA RD OLD	80004585	0	NO BILL	0%	0.00	0.0	Doesn't exist
141 W MENDOTA RD	80004586	424760514002	SINGLE-FAMILY	31%	1.48	1.0	
273 W MENDOTA RD	80004587	420300001234	SINGLE-FAMILY	31%	4.80	1.0	
370 E THOMPSON AVE	80004589	424170002001	SINGLE-FAMILY	31%	0.30	1.0	

Billing List

address	account number	pin number	LUSE	% Impervious	Acres	REFs	Notes
455 W MARIE AVE	80004591	425050002001	SINGLE-FAMILY	31%	0.81	1.0	
1846 DELAWARE AVE	80004592	420300001127	SINGLE-FAMILY	31%	1.50	1.0	
300 W MARIE AVE	80004593	425060001001	SINGLE-FAMILY	31%	0.51	1.0	
312 W MARIE AVE	80004594	425060002001	SINGLE-FAMILY	31%	0.44	1.0	
322 W MARIE AVE	80004595	425060003001	SINGLE-FAMILY	31%	0.38	1.0	
481 W MARIE AVE	80004606	425050005001	SINGLE-FAMILY	31%	0.35	1.0	
1310 CALUMET AVE	80004608	425370128004	SINGLE-FAMILY	31%	0.25	1.0	
265 LOTHENBACH AVE	80004609	420200005079	INDUSTRIAL	75%	2.34	17.3	
15 LANGER CIR	80004611	422370003005	SINGLE-FAMILY	31%	0.20	1.0	
36 W IMPERIAL DR	80004612	421400001008	SINGLE-FAMILY	31%	0.21	1.0	
1762 VIVIAN LN	80004613	421860407003	SINGLE-FAMILY	31%	0.40	1.0	
1784 VIVIAN LN	80004614	421860410003	SINGLE-FAMILY	31%	0.38	1.0	
1863 CHARLTON ST	80004615	420300001037	SINGLE-FAMILY	31%	0.60	1.0	
1500 DELAWARE AVE	80004616	425670101006	SINGLE-FAMILY	31%	0.33	1.0	
131 E WENTWORTH AVE	80004617	420190001015	SINGLE-FAMILY	31%	3.89	1.0	
1530 BELLOWES ST	80004618	420190002018	MULTIFAMILY	50%	4.10	22.4	
1811 S ROBERT ST	80004619	421860401101	COMMERCIAL	82%	3.10	24.6	
1411 BIDWELL ST	80004621	422370001008	SINGLE-FAMILY	31%	0.29	1.0	
366 BETTY LN	80004622	425670102008	SINGLE-FAMILY	31%	0.23	1.0	
328 E BUTLER AVE	80004623	427600009002	SINGLE-FAMILY	31%	0.25	1.0	
1336 CALUMET AVE	80004624	425370122004	SINGLE-FAMILY	31%	0.19	1.0	
1017 CHRISTENSEN AVE	80004625	424750005000	SINGLE-FAMILY	31%	0.12	1.0	
1 LANGER CIR	80004626	422370007006	SINGLE-FAMILY	31%	0.24	1.0	
1765 HUMBOLDT AVE	80004627	421860401003	SINGLE-FAMILY	31%	0.34	1.0	
1764 HUMBOLDT AVE	80004628	421860514001	SINGLE-FAMILY	31%	0.36	1.0	
1756 HUMBOLDT AVE	80004629	421860404002	SINGLE-FAMILY	31%	0.36	1.0	
1755 HUMBOLDT AVE	80004630	421860402003	SINGLE-FAMILY	31%	0.34	1.0	
1747 HUMBOLDT AVE	80004631	421860403003	SINGLE-FAMILY	31%	0.34	1.0	
1746 HUMBOLDT AVE	80004632	421860405002	SINGLE-FAMILY	31%	0.36	1.0	
10 W KRAFT RD	80004633	421860404003	SINGLE-FAMILY	31%	0.34	1.0	
1736 HUMBOLDT AVE	80004634	421860406002	SINGLE-FAMILY	31%	0.40	1.0	
1390 CHRISTENSEN AVE	80004636	426340109001	SINGLE-FAMILY	31%	0.53	1.0	
1434 BELLOWES ST	80004637	424830010000	SINGLE-FAMILY	31%	0.23	1.0	
423 WHITE OAK DR	80004638	421990003000	SINGLE-FAMILY	31%	0.43	1.0	
429 WHITE OAK DR	80004639	421990002000	SINGLE-FAMILY	31%	0.52	1.0	
433 WHITE OAK DR	80004640	421990001000	SINGLE-FAMILY	31%	0.39	1.0	
450 WHITE OAK DR	80004641	421990004000	SINGLE-FAMILY	31%	0.66	1.0	
1422 DELAWARE AVE	80004643	421990006000	SINGLE-FAMILY	31%	1.45	1.0	
1541 HUMBOLDT AVE	80004644	0	PUBLIC,SEMIPUBLIC	40%	0.85	4.0	
19 W WENTWORTH AVE	80004647	420200001037	SINGLE-FAMILY	31%	0.72	1.0	
1468 BELLOWES ST	80004648	424830006000	SINGLE-FAMILY	31%	0.29	1.0	
1501 GALVIN AVE	80004649	425670111005	SINGLE-FAMILY	31%	0.24	1.0	
1533 WATERLOO AVE	80004650	423000002003	SINGLE-FAMILY	31%	0.24	1.0	
1266 KRUSE ST	80004651	0	SINGLE-FAMILY	31%	0.24	1.0	
1274 KRUSE ST	80004652	423340022001	SINGLE-FAMILY	31%	0.24	1.0	Same PIN as 1272 Kruse St.
1282 KRUSE ST	80004653	423340020001	SINGLE-FAMILY	31%	0.24	1.0	
1750 VIVIAN LN	80004654	421860406003	SINGLE-FAMILY	31%	0.35	1.0	
1500 GALVIN AVE	80004655	425670108004	SINGLE-FAMILY	31%	0.23	1.0	
212 W EMERSON AVE	80004656	422370002005	SINGLE-FAMILY	31%	0.24	1.0	
445 E ROELLER AVE	80004657	423410027003	SINGLE-FAMILY	31%	0.12	1.0	
385 BETTY LN	80004658	425670117006	SINGLE-FAMILY	31%	0.26	1.0	
395 BETTY LN	80004659	425670118006	SINGLE-FAMILY	31%	0.25	1.0	
425 BETTY LN	80004660	425670122006	SINGLE-FAMILY	31%	0.23	1.0	
445 BETTY LN	80004661	425670125006	SINGLE-FAMILY	31%	0.23	1.0	
293 MORELAND CIR	80004662	424290008001	SINGLE-FAMILY	31%	0.28	1.0	
296 MORELAND CIR	80004663	424290009001	SINGLE-FAMILY	31%	0.36	1.0	
297 MORELAND CIR	80004664	424290007001	SINGLE-FAMILY	31%	0.40	1.0	
304 MORELAND CIR	80004665	424290010001	SINGLE-FAMILY	31%	0.28	1.0	
305 MORELAND CIR	80004666	424290006001	SINGLE-FAMILY	31%	0.30	1.0	
310 MORELAND CIR	80004667	424290011001	SINGLE-FAMILY	31%	0.24	1.0	
311 MORELAND CIR	80004668	424290005001	SINGLE-FAMILY	31%	0.26	1.0	
317 MORELAND CIR	80004669	424290004001	SINGLE-FAMILY	31%	0.26	1.0	

Billing List

address	account number	pin number	LUSE	% Impervious	Acres	REFs	Notes
318 MORELAND CIR	80004670	424290012001	SINGLE-FAMILY	31%	0.24	1.0	
324 MORELAND CIR	80004671	424290013001	SINGLE-FAMILY	31%	0.24	1.0	
325 MORELAND CIR	80004672	424290003001	SINGLE-FAMILY	31%	0.26	1.0	
330 MORELAND CIR	80004673	424290014001	SINGLE-FAMILY	31%	0.24	1.0	
331 MORELAND CIR	80004674	424290002001	SINGLE-FAMILY	31%	0.26	1.0	
339 MORELAND CIR	80004675	424290001001	SINGLE-FAMILY	31%	0.29	1.0	
1263 SPERL ST	80004676	424290015001	SINGLE-FAMILY	31%	0.32	1.0	
291 KOPP DR	80004677	424290026001	SINGLE-FAMILY	31%	0.30	1.0	
292 KOPP DR	80004678	424290007002	SINGLE-FAMILY	31%	0.29	1.0	
293 KOPP DR	80004679	424290025001	SINGLE-FAMILY	31%	0.23	1.0	
294 KOPP DR	80004680	424290006002	SINGLE-FAMILY	31%	0.26	1.0	
295 KOPP DR	80004681	424290024001	SINGLE-FAMILY	31%	0.25	1.0	
297 KOPP DR	80004682	424290023001	SINGLE-FAMILY	31%	0.30	1.0	
299 KOPP DR	80004684	424290022001	SINGLE-FAMILY	31%	0.51	1.0	
305 KOPP DR	80004685	424290021001	SINGLE-FAMILY	31%	0.31	1.0	
311 KOPP DR	80004686	424290020001	SINGLE-FAMILY	31%	0.27	1.0	
318 KOPP DR	80004687	424290004002	SINGLE-FAMILY	31%	0.26	1.0	
319 KOPP DR	80004688	424290019001	SINGLE-FAMILY	31%	0.24	1.0	
324 KOPP DR	80004689	424290003002	SINGLE-FAMILY	31%	0.26	1.0	
325 KOPP DR	80004690	424290018001	SINGLE-FAMILY	31%	0.24	1.0	
331 KOPP DR	80004691	424290017001	SINGLE-FAMILY	31%	0.24	1.0	
332 KOPP DR	80004692	424290002002	SINGLE-FAMILY	31%	0.26	1.0	
339 KOPP DR	80004693	424290016001	SINGLE-FAMILY	31%	0.29	1.0	
340 KOPP DR	80004694	424290001002	SINGLE-FAMILY	31%	0.32	1.0	
270 E LOGAN AVE	80004695	424290010103	SINGLE-FAMILY	31%	0.29	1.0	
280 E LOGAN AVE	80004696	424290010303	SINGLE-FAMILY	31%	0.27	1.0	
288 E LOGAN AVE	80004697	424290008003	SINGLE-FAMILY	31%	0.25	1.0	
296 E LOGAN AVE	80004698	424290007003	SINGLE-FAMILY	31%	0.25	1.0	
302 E LOGAN AVE	80004699	424290006003	SINGLE-FAMILY	31%	0.25	1.0	
310 E LOGAN AVE	80004700	424290005103	SINGLE-FAMILY	31%	0.31	1.0	
320 E LOGAN AVE	80004701	424290004103	SINGLE-FAMILY	31%	0.16	1.0	
317 E LOGAN AVE	80004702	424290008002	SINGLE-FAMILY	31%	0.26	1.0	
325 E LOGAN AVE	80004704	424290009002	SINGLE-FAMILY	31%	0.26	1.0	
330 E LOGAN AVE	80004705	424290003103	SINGLE-FAMILY	31%	0.23	1.0	
331 E LOGAN AVE	80004706	424290010002	SINGLE-FAMILY	31%	0.26	1.0	
338 E LOGAN AVE	80004707	424290002103	SINGLE-FAMILY	31%	0.39	1.0	
339 E LOGAN AVE	80004708	424290011002	SINGLE-FAMILY	31%	0.32	1.0	
1710 S ROBERT ST	80004711	420200004052	COMMERCIAL	82%	1.11	8.8	
2045 CHRISTENSEN AVE	80004713	428390001001	MULTIFAMILY	50%	7.57	41.3	
295 E MARIE AVE	80004714	420200005182	COMMERCIAL	82%	0.55	4.3	
1146 MANOMIN AVE	80004715	423495224004	SINGLE-FAMILY	31%	0.21	1.0	
1169 CHARLTON ST	80004716	423495213001	SINGLE-FAMILY	31%	0.22	1.0	
276 RUNGE LN	80004717	423090002001	SINGLE-FAMILY	31%	0.33	1.0	
277 RUNGE LN	80004718	424920003000	SINGLE-FAMILY	31%	0.23	1.0	
282 RUNGE LN	80004719	423090001001	SINGLE-FAMILY	31%	0.32	1.0	
285 RUNGE LN	80004720	424920004000	SINGLE-FAMILY	31%	0.23	1.0	
440 W MENDOTA RD	80004721	420300002132	MULTIFAMILY	50%	4.67	25.5	Same PIN as 430 W. Mendota Rd.
1170 S ROBERT ST	80004723	420170001160	COMMERCIAL	82%	0.72	5.7	
1266 WINSLOW AVE	80004724	428130004201	SINGLE-FAMILY	31%	0.32	1.0	
1268 WINSLOW AVE	80004725	0	SINGLE-FAMILY	31%	0.32	1.0	
282 E HASKELL ST	80004726	424730002001	SINGLE-FAMILY	31%	0.19	1.0	
1776 VIVIAN LN	80004727	421860409003	SINGLE-FAMILY	31%	0.40	1.0	
1985 CHRISTENSEN AVE	80004728	428390003001	MULTIFAMILY	50%	0.72	3.9	
1987 CHRISTENSEN AVE	80004729	428390002001	MULTIFAMILY	50%	0.69	3.8	
1976 OAKDALE AVE	80004731	0	MULTIFAMILY	50%	1.33	7.3	Same PIN as 1972 Oakdale Ave. Acreage from GIS, divided among the 3.
1980 OAKDALE AVE	80004733	0	MULTIFAMILY	50%	1.33	7.3	Same PIN as 1972 Oakdale Ave. Acreage from GIS, divided among the 3.
237 EDGEWOOD LN	80004735	425360002000	SINGLE-FAMILY	31%	0.54	1.0	
243 EDGEWOOD LN	80004737	425360001000	SINGLE-FAMILY	31%	0.60	1.0	
246 EDGEWOOD LN	80004738	425360009000	SINGLE-FAMILY	31%	0.99	1.0	
250 EDGEWOOD LN	80004739	425360010000	SINGLE-FAMILY	31%	0.64	1.0	
391 E THOMPSON AVE	80004740	420200007001	SINGLE-FAMILY	31%	0.77	1.0	
195 E HASKELL ST	80004742	421540012002	SINGLE-FAMILY	31%	0.12	1.0	

Billing List

address	account number	pin number	LUSE	% Impervious	Acres	REFs	Notes
5 E MARIE AVE	80004743	428382001001	TOWNHOME	50%	0.03	1.0	
7 E MARIE AVE	80004744	428382002001	TOWNHOME	50%	0.03	1.0	
9 E MARIE AVE	80004745	428382003001	TOWNHOME	50%	0.03	1.0	
11 E MARIE AVE	80004746	428382004001	TOWNHOME	50%	0.03	1.0	
13 E MARIE AVE	80004747	428382005001	TOWNHOME	50%	0.03	1.0	
15 E MARIE AVE	80004748	428382006001	TOWNHOME	50%	0.03	1.0	
394 E THOMPSON AVE	80004749	423000001004	SINGLE-FAMILY	31%	0.45	1.0	
308 E HURLEY AVE	80004750	422360003002	SINGLE-FAMILY	31%	0.11	1.0	
260 E WENTWORTH AVE	80004751	420200001079	COMMERCIAL	82%	1.64	13.0	
292 BETTY LN	80004752	425670104009	SINGLE-FAMILY	31%	0.23	1.0	
293 BETTY LN	80004753	425670105004	SINGLE-FAMILY	31%	0.23	1.0	
298 BETTY LN	80004754	425670103009	SINGLE-FAMILY	31%	0.23	1.0	
299 BETTY LN	80004755	425670106004	SINGLE-FAMILY	31%	0.23	1.0	
1515 GALVIN AVE	80004756	425670108008	SINGLE-FAMILY	31%	0.23	1.0	
372 BETTY LN	80004757	425670101008	SINGLE-FAMILY	31%	0.25	1.0	
373 BETTY LN	80004758	425670101005	SINGLE-FAMILY	31%	0.23	1.0	
304 E EMERSON AVE	80004759	420200001205	SINGLE-FAMILY	31%	0.37	1.0	
314 E EMERSON AVE	80004760	420200004005	SINGLE-FAMILY	31%	0.25	1.0	
53 TERESA DR	80004766	421860414003	SINGLE-FAMILY	31%	0.45	1.0	
59 TERESA DR	80004767	421860413003	SINGLE-FAMILY	31%	0.54	1.0	
1803 VIVIAN LN	80004768	421860311000	SINGLE-FAMILY	31%	0.42	1.0	
1761 VIVIAN LN	80004769	421860306000	SINGLE-FAMILY	31%	0.41	1.0	
1770 VIVIAN LN	80004770	421860408003	SINGLE-FAMILY	31%	0.46	1.0	
1775 VIVIAN LN	80004771	421860308000	SINGLE-FAMILY	31%	0.46	1.0	
1794 VIVIAN LN	80004772	421860411003	SINGLE-FAMILY	31%	0.36	1.0	
1804 VIVIAN LN	80004773	421860412003	SINGLE-FAMILY	31%	0.51	1.0	
1560 BELLOWS ST	80004775	420190008113	MULTIFAMILY	50%	2.44	13.3	
1526 ALLEN AVE	80004777	421850008201	MULTIFAMILY	50%	1.33	7.3	
182 E ARION ST	80004778	421360026001	SINGLE-FAMILY	31%	0.12	1.0	
310 BETTY LN	80004779	425670101009	SINGLE-FAMILY	31%	0.23	1.0	
380 REHNBERG PL	80004780	426340007001	SINGLE-FAMILY	31%	0.30	1.0	
1276 CHARLTON ST	80004781	426515001001	SINGLE-FAMILY	31%	0.23	1.0	
23 E MARIE AVE	80004782	428382001002	TOWNHOME	50%	0.03	1.0	
25 E MARIE AVE	80004783	428382002002	TOWNHOME	50%	0.03	1.0	
27 E MARIE AVE	80004784	428382003002	TOWNHOME	50%	0.03	1.0	
29 E MARIE AVE	80004785	428382004002	TOWNHOME	50%	0.03	1.0	
31 E MARIE AVE	80004786	428382005002	TOWNHOME	50%	0.03	1.0	
33 E MARIE AVE	80004787	428382006002	TOWNHOME	50%	0.03	1.0	
35 E MARIE AVE	80004788	428382007002	TOWNHOME	50%	0.03	1.0	
37 E MARIE AVE	80004789	428382008002	MULTIFAMILY	50%	0.03	0.2	
1802 HUMBOLDT AVE	80004790	428382006004	TOWNHOME	50%	0.03	1.0	
1804 HUMBOLDT AVE	80004791	428382005004	TOWNHOME	50%	0.03	1.0	
1806 HUMBOLDT AVE	80004792	428382004004	TOWNHOME	50%	0.03	1.0	
1808 HUMBOLDT AVE	80004793	428382003004	TOWNHOME	50%	0.03	1.0	
1810 HUMBOLDT AVE	80004794	428382002004	TOWNHOME	50%	0.03	1.0	
1812 HUMBOLDT AVE	80004795	428382001004	TOWNHOME	50%	0.03	1.0	
404 E BERNARD ST	80004796	423410015003	SINGLE-FAMILY	31%	0.24	1.0	
1801 LIVINGSTON AVE	80004797	428382008003	TOWNHOME	50%	0.03	1.0	
1803 LIVINGSTON AVE	80004798	428382007003	TOWNHOME	50%	0.03	1.0	
1805 LIVINGSTON AVE	80004799	428382006003	TOWNHOME	50%	0.03	1.0	
1807 LIVINGSTON AVE	80004800	428382005003	TOWNHOME	50%	0.03	1.0	
1809 LIVINGSTON AVE	80004801	428382004003	TOWNHOME	50%	0.03	1.0	
1811 LIVINGSTON AVE	80004802	428382003003	TOWNHOME	50%	0.03	1.0	
1813 LIVINGSTON AVE	80004803	428382002003	TOWNHOME	50%	0.03	1.0	
1815 LIVINGSTON AVE	80004804	428382001003	TOWNHOME	50%	0.03	1.0	
884 LIVINGSTON AVE	80004805	424810021101	SINGLE-FAMILY	31%	0.08	1.0	
1211 BIDWELL ST	80004807	420180007077	SINGLE-FAMILY	31%	0.21	1.0	
425 E ARION ST	80004808	423410032004	MULTIFAMILY	50%	0.85	4.7	Acreage divided among 4 bills
435 E ARION ST	80004809	423410032004	MULTIFAMILY	50%	0.85	4.7	Same PIN as 425 E. Arion St.; apt. bldg. Acreage divided among 4 accounts
445 E ARION ST	80004810	423410032004	MULTIFAMILY	50%	0.85	4.7	Same PIN as 425 E. Arion St.; apt. bldg. Acreage divided among 4 accounts

Billing List

address	account number	pin number	LUSE	% Impervious	Acres	REFs	Notes
1385 S ROBERT ST	80004811	421405004001	COMMERCIAL	82%	0.31	2.5	
1407 S ROBERT ST	80004812	421405007101	COMMERCIAL	82%	0.83	6.6	
1386 CHARLTON ST	80004813	422370008006	SINGLE-FAMILY	31%	0.22	1.0	
60 1/2 W EMERSON AVE	80004814	0	NO BILL	0%	0.00	0.0	Doesn't exist
1328-30 LIVINGSTON AVE	80004815	422190024002	SINGLE-FAMILY	31%	0.38	1.0	
188 W THOMPSON AVE	80004816	420190002011	SINGLE-FAMILY	31%	0.38	1.0	
1867 S ROBERT ST	80004817	421410101101	COMMERCIAL	82%	1.09	8.6	
2021 S ROBERT ST	80004819	428855004001	COMMERCIAL	82%	4.48	35.5	Cub Foods; same PIN as 2059 Robert St.
1782 RICHARD CIR	80004821	421860309000	SINGLE-FAMILY	31%	0.50	1.0	
1458 S ROBERT ST	80004822	421840003001	COMMERCIAL	82%	0.73	5.8	
370 W ORME ST	80004823	423495221005	PARKS AND RECREATION	0%	1.24	0.0	
1381 S ROBERT ST	80004824	0	NO BILL	0%	0.00	0.0	Doesn't exist
360 RUNGE LN	80004825	420190001039	PARKS AND RECREATION	0%	4.17	0.0	City's Weschke Park
250 EDITH DR	80004827	426660008002	SINGLE-FAMILY	31%	0.34	1.0	
1539 S ROBERT ST	80004828	421780003001	COMMERCIAL	82%	0.67	5.3	
400 W MARIE AVE	80004830	420300001026	PUBLIC.SEMIPUBLIC	40%	4.70	22.1	
1641 OAKDALE AVE	80004831	420200005078	COMMERCIAL	82%	1.16	9.2	
249 LOTHENBACH AVE	80004832	420200004179	INDUSTRIAL	75%	1.16	8.6	
1254 CHARLTON ST	80004833	426515004001	SINGLE-FAMILY	31%	0.22	1.0	
1948 STRYKER AVE	80004834	423120004001	SINGLE-FAMILY	31%	0.55	1.0	
164 W LOGAN AVE	80004837	420180007082	SINGLE-FAMILY	31%	0.20	1.0	
308 E ANNAPOLIS ST	80004838	422360004001	SINGLE-FAMILY	31%	0.25	1.0	
110 E THOMPSON AVE	80004839	420200004041	COMMERCIAL	82%	0.78	6.2	
27 W MARIE AVE	80004840	421860416003	SINGLE-FAMILY	31%	0.46	1.0	
37 W MARIE AVE	80004841	421860415003	SINGLE-FAMILY	31%	0.51	1.0	Townhouse
1510 S ROBERT ST	80004842	421156001001	COMMERCIAL	82%	0.46	3.6	
1399 S ROBERT ST	80004843	421405004201	COMMERCIAL	82%	0.35	2.8	
1348 CALUMET AVE	80004845	425370118004	SINGLE-FAMILY	31%	0.17	1.0	
1028 CARRIE ST	80004846	423150024003	SINGLE-FAMILY	31%	0.18	1.0	
1790 RICHARD CIR	80004848	421860310000	SINGLE-FAMILY	31%	0.40	1.0	
1080 SPERL ST	80004849	424280009002	SINGLE-FAMILY	31%	0.21	1.0	
359 E STANLEY AVE	80004850	0	SINGLE-FAMILY	31%	0.12	1.0	
365 E STANLEY AVE	80004851	424280012102	SINGLE-FAMILY	31%	0.17	1.0	
369 E STANLEY AVE	80004852	424280013102	SINGLE-FAMILY	31%	0.17	1.0	
1450 OAKDALE AVE	80004853	422830202000	SINGLE-FAMILY	31%	0.22	1.0	
260 WESTVIEW DR	80004854	0	MULTIFAMILY	50%	2.64	14.4	
1250 OAKDALE AVE OLD	80004855	0	NO BILL	0%	0.00	0.0	Doesn't exist
209 W LOGAN AVE	80004856	428370002000	SINGLE-FAMILY	31%	0.32	1.0	
1434-38 S ROBERT ST	80004857	421840001001	COMMERCIAL	82%	0.73	5.8	
1296 WINSLOW AVE	80004858	426320005200	SINGLE-FAMILY	31%	0.58	1.0	
358 E STANLEY AVE	80004860	424280006105	SINGLE-FAMILY	31%	0.15	1.0	
362 E STANLEY AVE	80004861	424280005105	SINGLE-FAMILY	31%	0.15	1.0	
1094 SPERL ST	80004863	424280007005	SINGLE-FAMILY	31%	0.12	1.0	
160-A W WENTWORTH AVE	80004864	428372501001	TOWNHOME	50%	0.02	1.0	
160-B W WENTWORTH AVE	80004865	428372502001	TOWNHOME	50%	0.02	1.0	
160-C W WENTWORTH AVE	80004866	428372503001	TOWNHOME	50%	0.02	1.0	
160-D W WENTWORTH AVE	80004867	428372504001	TOWNHOME	50%	0.02	1.0	
160-E W WENTWORTH AVE	80004868	0	TOWNHOME	50%	0.02	1.0	
160-F W WENTWORTH AVE	80004869	428372506001	TOWNHOME	50%	0.02	1.0	
170-A W WENTWORTH AVE	80004870	428372501002	TOWNHOME	50%	0.02	1.0	
170-B W WENTWORTH AVE	80004871	428372510002	TOWNHOME	50%	0.01	1.0	
170-C W WENTWORTH AVE	80004872	428372503002	TOWNHOME	50%	0.02	1.0	
170-D W WENTWORTH AVE	80004873	428372504002	TOWNHOME	50%	0.02	1.0	
170-E W WENTWORTH AVE	80004874	428372505002	TOWNHOME	50%	0.02	1.0	
170-F W WENTWORTH AVE	80004875	428372506002	TOWNHOME	50%	0.02	1.0	
170-G W WENTWORTH AVE	80004876	428372507002	TOWNHOME	50%	0.02	1.0	
170-H W WENTWORTH AVE	80004877	428372516002	TOWNHOME	50%	0.01	1.0	
430 E THOMPSON AVE	80004885	420200003016	SINGLE-FAMILY	31%	0.69	1.0	
220 E MARIE AVE	80004886	420200001083	INDUSTRIAL	75%	3.68	27.2	
845 DODD RD	80004888	0	MULTIFAMILY	50%	0.85	4.7	
1502 OAKDALE AVE	80004889	424170006001	SINGLE-FAMILY	31%	0.24	1.0	
932 CHARLTON ST	80004890	423800005028	SINGLE-FAMILY	31%	0.17	1.0	

Billing List

address	account number	pin number	LUSE	% Impervious	Acres	REFs	Notes
1450 S ROBERT ST	80004891	421840002001	COMMERCIAL	82%	0.36	2.9	
67 LANGER CIR	80004892	422370001005	SINGLE-FAMILY	31%	0.25	1.0	
1631 MARTHALER LN	80004893	420200002150	NO BILL	0%	0.00	0.0	torn down; is now 1635 Marthaler. Bill 1635 Marthaler
261 MAINZER ST	80004894	424730029001	SINGLE-FAMILY	31%	0.11	1.0	
1303 LIVINGSTON AVE	80004895	422190002004	SINGLE-FAMILY	31%	0.19	1.0	
1675 S ROBERT ST	80004896	424320301001	COMMERCIAL	82%	1.11	8.8	
209 W THOMPSON AVE	80004898	420190012009	SINGLE-FAMILY	31%	0.74	1.0	
235 W THOMPSON AVE	80004899	426280001001	SINGLE-FAMILY	31%	0.26	1.0	
250 E WENTWORTH AVE	80004900	424760000105	COMMERCIAL	82%	1.21	9.6	From GIS
1741 S ROBERT ST	80004901	420200004061	COMMERCIAL	82%	0.88	7.0	
203 W KRAFT RD	80004902	424875014300	SINGLE-FAMILY	31%	0.76	1.0	
1375 CHRISTENSEN AVE	80004903	426340110102	SINGLE-FAMILY	31%	0.46	1.0	
1496 OAKDALE AVE	80004904	424170005201	SINGLE-FAMILY	31%	0.21	1.0	
280 E WENTWORTH AVE	80004905	420200003078	COMMERCIAL	82%	1.41	11.2	
1654 MARTHALER LN	80004906	424760003301	INDUSTRIAL	75%	1.54	11.4	
60 E LOGAN AVE	80004908	422190004004	SINGLE-FAMILY	31%	0.31	1.0	
146 W MORELAND AVE	80004909	426515007002	SINGLE-FAMILY	31%	0.30	1.0	
1255 BIDWELL ST	80004910	426515008002	SINGLE-FAMILY	31%	0.25	1.0	
149 SOUTHWIND LN	80004911	426515009002	SINGLE-FAMILY	31%	0.30	1.0	
1250 CHARLTON ST	80004912	426515005001	SINGLE-FAMILY	31%	0.27	1.0	
1247 ALLEN AVE	80004915	426515016001	SINGLE-FAMILY	31%	0.28	1.0	
1248 ALLEN AVE	80004916	426515001002	SINGLE-FAMILY	31%	0.28	1.0	
1255 ALLEN AVE	80004917	426515017001	SINGLE-FAMILY	31%	0.23	1.0	
191 SOUTHWIND LN	80004918	426515015002	SINGLE-FAMILY	31%	0.28	1.0	
1263 ALLEN AVE	80004919	426515018001	SINGLE-FAMILY	31%	0.23	1.0	
1267 ALLEN AVE	80004920	426515019001	SINGLE-FAMILY	31%	0.23	1.0	
1273 ALLEN AVE	80004921	426515020001	SINGLE-FAMILY	31%	0.26	1.0	
1246 HARMON AVE	80004922	426515015001	SINGLE-FAMILY	31%	0.28	1.0	
1249 HARMON AVE	80004923	426515007001	SINGLE-FAMILY	31%	0.28	1.0	
1254 HARMON AVE	80004924	426515014001	SINGLE-FAMILY	31%	0.23	1.0	
1257 HARMON AVE	80004925	426515008001	SINGLE-FAMILY	31%	0.23	1.0	
1262 HARMON AVE	80004926	426515013001	SINGLE-FAMILY	31%	0.24	1.0	
1265 HARMON AVE	80004927	426515009001	SINGLE-FAMILY	31%	0.25	1.0	
1268 HARMON AVE	80004928	426515012001	SINGLE-FAMILY	31%	0.28	1.0	
1269 HARMON AVE	80004929	426515010001	SINGLE-FAMILY	31%	0.30	1.0	
1272 HARMON AVE	80004930	426515011001	SINGLE-FAMILY	31%	0.31	1.0	
156 W MORELAND AVE	80004931	426515006002	SINGLE-FAMILY	31%	0.23	1.0	
164 W MORELAND AVE	80004932	426515005002	SINGLE-FAMILY	31%	0.23	1.0	
170 W MORELAND AVE	80004933	426515004002	SINGLE-FAMILY	31%	0.23	1.0	
178 W MORELAND AVE	80004934	426515003002	SINGLE-FAMILY	31%	0.23	1.0	
184 W MORELAND AVE	80004935	426515002002	SINGLE-FAMILY	31%	0.23	1.0	
232 W MORELAND AVE	80004936	426515006001	SINGLE-FAMILY	31%	0.23	1.0	
157 SOUTHWIND LN	80004937	426515010002	SINGLE-FAMILY	31%	0.23	1.0	
158 SOUTHWIND LN	80004938	426515006003	SINGLE-FAMILY	31%	0.30	1.0	
163 SOUTHWIND LN	80004939	426515011002	SINGLE-FAMILY	31%	0.23	1.0	
166 SOUTHWIND LN	80004940	426515005003	SINGLE-FAMILY	31%	0.30	1.0	
171 SOUTHWIND LN	80004941	426515012002	SINGLE-FAMILY	31%	0.23	1.0	
174 SOUTHWIND LN	80004942	426515004003	SINGLE-FAMILY	31%	0.28	1.0	
177 SOUTHWIND LN	80004943	426515013002	SINGLE-FAMILY	31%	0.23	1.0	
180 SOUTHWIND LN	80004944	426515003003	SINGLE-FAMILY	31%	0.28	1.0	
185 SOUTHWIND LN	80004945	426515014002	SINGLE-FAMILY	31%	0.23	1.0	
186 SOUTHWIND LN	80004946	426515002003	SINGLE-FAMILY	31%	0.28	1.0	
194 SOUTHWIND LN	80004947	426515001003	SINGLE-FAMILY	31%	0.33	1.0	
1160 DELAWARE AVE	80004949	427250020003	SINGLE-FAMILY	31%	0.17	1.0	
1521 CHARLTON ST	80004950	424920001000	SINGLE-FAMILY	31%	0.28	1.0	
1740 LIVINGSTON AVE	80004951	421860401301	COMMERCIAL	82%	1.09	8.6	
1262 CALUMET AVE	80004952	425370125201	SINGLE-FAMILY	31%	0.22	1.0	
61 W BERNARD ST	80004953	423800007050	SINGLE-FAMILY	31%	0.16	1.0	
153 W THOMPSON AVE	80004954	424317003001	SINGLE-FAMILY	31%	0.26	1.0	
145 W THOMPSON AVE	80004955	424317002001	SINGLE-FAMILY	31%	0.26	1.0	
224 W BUTLER AVE	80004956	420180004075	SINGLE-FAMILY	31%	0.17	1.0	
1167 OTTAWA AVE	80004957	427250014004	SINGLE-FAMILY	31%	0.21	1.0	

Billing List

address	account number	pin number	LUSE	% Impervious	Acres	REFs	Notes
1554 OAKDALE AVE	80004958	420200009013	SINGLE-FAMILY	31%	0.31	1.0	
1456 OAKDALE AVE	80004960	422830203000	SINGLE-FAMILY	31%	0.26	1.0	
68 TERESA DR	80004961	421860002001	SINGLE-FAMILY	31%	1.21	1.0	
357 W BUTLER AVE	80004963	422880002200	SINGLE-FAMILY	31%	0.22	1.0	
1524 DELAWARE AVE	80004964	425670101007	SINGLE-FAMILY	31%	0.36	1.0	
1066 HALL AVE	80004965	424810001417	SINGLE-FAMILY	31%	0.18	1.0	
1070 HALL AVE	80004966	424810001317	SINGLE-FAMILY	31%	0.18	1.0	
330 E MARIE AVE	80004967	420290004006	COMMERCIAL	82%	0.72	5.7	
249 W MENDOTA RD	80004968	425360006000	SINGLE-FAMILY	31%	0.97	1.0	
1949 S ROBERT ST	80004969	421877501001	COMMERCIAL	82%	1.37	10.9	
236 W HASKELL ST	80004971	423800010242	SINGLE-FAMILY	31%	0.36	1.0	
1962 STRYKER AVE	80004980	426550001001	SINGLE-FAMILY	31%	0.48	1.0	
1260 OAKDALE AVE	80004981	420170001085	PUBLIC,SEMIPUBLIC	40%	2.38	11.1	Same PIN as 1250 Oakdale Ave. Acreage divided between the 2.
981 STRYKER AVE	80004982	423800003049	SINGLE-FAMILY	31%	0.17	1.0	
376 E THOMPSON AVE	80004983	424170001001	SINGLE-FAMILY	31%	0.31	1.0	
267 W THOMPSON AVE	80004984	427150002001	SINGLE-FAMILY	31%	0.19	1.0	
1263 OAKDALE AVE	80004985	425370107101	SINGLE-FAMILY	31%	0.23	1.0	
1645 HUMBOLDT AVE	80004986	420190001082	PARKS AND RECREATION	0%	19.61	0.0	City's Marthaler Park
377 E WENTWORTH AVE	80004987	420200001214	SINGLE-FAMILY	31%	0.90	1.0	
277 W THOMPSON AVE	80004989	427150001001	SINGLE-FAMILY	31%	0.19	1.0	
910 ALLEN AVE	80004990	423800010230	SINGLE-FAMILY	31%	0.21	1.0	
916 ALLEN AVE	80004991	423800010130	SINGLE-FAMILY	31%	0.21	1.0	
920 ALLEN AVE	80004992	423800009030	SINGLE-FAMILY	31%	0.21	1.0	
60 E MARIE AVE	80004993	421410007400	COMMERCIAL	82%	2.63	20.8	
5 E WENTWORTH AVE	80004994	421780005002	COMMERCIAL	82%	0.87	6.9	
234 E WENTWORTH AVE	80004995	424760001001	COMMERCIAL	82%	1.78	14.1	
434 W MARIE AVE	80004996	421698009001	SINGLE-FAMILY	31%	0.48	1.0	
69 W KRAFT RD	80004997	421860205000	SINGLE-FAMILY	31%	0.53	1.0	
1154 CHARLTON ST	80004999	420180001176	SINGLE-FAMILY	31%	0.30	1.0	
1156 CHARLTON ST	80005000	420180001276	SINGLE-FAMILY	31%	0.29	1.0	
219 E THOMPSON AVE	80005001	420200003130	PUBLIC,SEMIPUBLIC	40%	2.39	11.2	
184 W THOMPSON AVE	80005002	424370002001	SINGLE-FAMILY	31%	0.30	1.0	
405 E EMERSON AVE	80005003	424455008200	SINGLE-FAMILY	31%	0.94	1.0	
89 W MORELAND AVE	80005004	420180015079	SINGLE-FAMILY	31%	0.64	1.0	
199 W THOMPSON AVE	80005005	423180001001	SINGLE-FAMILY	31%	0.71	1.0	
1095 SPERL ST	80005006	424280002004	SINGLE-FAMILY	31%	0.15	1.0	
282 E STANLEY AVE	80005007	428330102002	SINGLE-FAMILY	31%	0.17	1.0	
964 CHARLTON ST	80005008	423800005143	SINGLE-FAMILY	31%	0.36	1.0	
177 OAKVIEW RD	80005009	421711006001	SINGLE-FAMILY	31%	1.97	1.0	
460 DARLA CT	80005010	421330001002	SINGLE-FAMILY	31%	0.34	1.0	
466 DARLA CT	80005011	421330002002	SINGLE-FAMILY	31%	0.39	1.0	
469 DARLA CT	80005012	421330001001	SINGLE-FAMILY	31%	0.35	1.0	
472 DARLA CT	80005013	421330003002	SINGLE-FAMILY	31%	0.35	1.0	
479 DARLA CT	80005014	421330002001	SINGLE-FAMILY	31%	0.34	1.0	
480 DARLA CT	80005015	421330004002	SINGLE-FAMILY	31%	0.36	1.0	
489 DARLA CT	80005016	421330003001	SINGLE-FAMILY	31%	0.34	1.0	
490 DARLA CT	80005017	421330005102	SINGLE-FAMILY	31%	0.35	1.0	
1858 CHARDEL CT	80005018	421698002001	SINGLE-FAMILY	31%	0.35	1.0	
1861 CHARDEL CT	80005019	421698008001	SINGLE-FAMILY	31%	0.35	1.0	
1871 CHARDEL CT	80005020	421698007001	SINGLE-FAMILY	31%	0.35	1.0	
1872 CHARDEL CT	80005021	421698003001	SINGLE-FAMILY	31%	0.36	1.0	
1882 CHARDEL CT	80005022	421698004001	SINGLE-FAMILY	31%	0.42	1.0	
1883 CHARDEL CT	80005023	421698006001	SINGLE-FAMILY	31%	0.40	1.0	
1886 CHARDEL CT	80005024	421698005001	SINGLE-FAMILY	31%	0.41	1.0	
1844 CHARDEL CT	80005025	421698001001	SINGLE-FAMILY	31%	0.35	1.0	
2035 SHADY OAK DR	80005026	425360007000	SINGLE-FAMILY	31%	0.69	1.0	
1302 LIVINGSTON AVE	80005027	422190030102	MULTIFAMILY	50%	0.23	1.3	
1312 LIVINGSTON AVE	80005028	422190028102	MULTIFAMILY	50%	0.12	0.7	Same PIN as 1314 Livingston Ave, acreage divided between the 2.
914 SCHLEY AVE	80005030	423800010129	SINGLE-FAMILY	31%	0.49	1.0	
926 SCHLEY AVE	80005031	423800008029	SINGLE-FAMILY	31%	0.19	1.0	
1285 LIVINGSTON AVE	80005032	420170001059	SINGLE-FAMILY	31%	0.36	1.0	
1286 LIVINGSTON AVE	80005033	422190025201	SINGLE-FAMILY	31%	1.16	0.5	Duplex, same PIN as 1273 Robert St. Each gets 0.5 REF.

Billing List

address	account number	pin number	LUSE	% Impervious	Acres	REFs	Notes
1290 LIVINGSTON AVE	80005034	422190017001	SINGLE-FAMILY	31%	0.25	1.0	
200 W MARIE AVE	80005035	421711005101	SINGLE-FAMILY	31%	2.30	1.0	
55 W LOGAN AVE	80005036	421400004006	SINGLE-FAMILY	31%	0.17	1.0	
1010 S ROBERT ST	80005037	420170008026	COMMERCIAL	82%	0.11	0.8	
1337 MACARTHUR AVE	80005038	423340011104	SINGLE-FAMILY	31%	0.21	1.0	
1657 S ROBERT ST	80005039	421500001201	COMMERCIAL	82%	1.01	8.0	
1092 CARRIE ST	80005040	421830001000	SINGLE-FAMILY	31%	0.34	1.0	
1390 FELIX ST	80005042	426340104002	SINGLE-FAMILY	31%	0.31	1.0	
1338 KRUSE ST	80005043	423340021004	SINGLE-FAMILY	31%	0.18	1.0	
1297 CHARLTON ST	80005044	424310009002	SINGLE-FAMILY	31%	0.22	1.0	
1555 S ROBERT ST	80005045	421780005201	COMMERCIAL	82%	0.34	2.7	
1663 BELLOWS ST	80005046	421720001002	SINGLE-FAMILY	31%	0.34	1.0	
1321 MARTHALER LN	80005047	425370107004	SINGLE-FAMILY	31%	0.18	1.0	
1369 CARRIE ST	80005048	423250002202	SINGLE-FAMILY	31%	0.23	1.0	
903 GORMAN AVE	80005049	424810005003	SINGLE-FAMILY	31%	0.16	1.0	
120 W ANNAPOLIS ST	80005050	423495004403	COMMERCIAL	82%	0.13	1.1	
283 MAINZER ST	80005051	424730035101	SINGLE-FAMILY	31%	0.17	1.0	
1970 S ROBERT ST	80005053	427110001001	COMMERCIAL	82%	3.08	24.5	Old Frank's Nursery site
220 W BUTLER AVE	80005054	420180005075	SINGLE-FAMILY	31%	0.92	1.0	
211 W KRAFT RD	80005056	424875014500	SINGLE-FAMILY	31%	0.68	1.0	
25 W CRUSADER AVE	80005057	423120005001	SINGLE-FAMILY	31%	0.64	1.0	
1900 STRYKER AVE	80005058	426765002001	SINGLE-FAMILY	31%	0.30	1.0	
1916 STRYKER AVE	80005059	423120001101	SINGLE-FAMILY	31%	0.48	1.0	
1926 STRYKER AVE	80005060	423120002001	SINGLE-FAMILY	31%	0.46	1.0	
1936 STRYKER AVE	80005061	423120003001	SINGLE-FAMILY	31%	0.46	1.0	
310 EDGEWOOD LN	80005062	421710015200	SINGLE-FAMILY	31%	0.95	1.0	
289 OAKVIEW RD	80005063	421710013000	SINGLE-FAMILY	31%	1.06	1.0	
1186 OHIO ST	80005064	423495230208	SINGLE-FAMILY	31%	0.18	1.0	
1319 MACARTHUR AVE	80005065	423340006004	SINGLE-FAMILY	31%	0.21	1.0	
1327 MARTHALER LN	80005066	425370109004	SINGLE-FAMILY	31%	0.21	1.0	
889 GORMAN AVE	80005067	424810003003	SINGLE-FAMILY	31%	0.16	1.0	
1080 FELIX ST	80005068	424280008001	SINGLE-FAMILY	31%	0.13	1.0	
446 E ANNAPOLIS ST	80005070	428360008002	SINGLE-FAMILY	31%	1.34	1.0	
448 E ANNAPOLIS ST	80005071	428360013001	SINGLE-FAMILY	31%	0.50	1.0	
1890 STRYKER AVE	80005073	426765001001	SINGLE-FAMILY	31%	0.30	1.0	
195 W KRAFT RD	80005074	421720011002	SINGLE-FAMILY	31%	0.37	1.0	
1571 S ROBERT ST	80005075	421780006101	COMMERCIAL	82%	0.35	2.7	
1094 WATERLOO AVE	80005077	422580006102	MULTIFAMILY	50%	0.34	1.8	
1333 MARTHALER LN	80005078	425370110104	SINGLE-FAMILY	31%	0.21	1.0	
1270 OAKDALE AVE	80005079	427260001001	SINGLE-FAMILY	31%	0.29	1.0	
234 STASSEN DR	80005082	427260001002	SINGLE-FAMILY	31%	0.30	1.0	
1439 OAKDALE AVE	80005083	423250015201	SINGLE-FAMILY	31%	0.26	1.0	
1444 OAKDALE AVE	80005084	422830201000	SINGLE-FAMILY	31%	0.23	1.0	
1463 OAKDALE AVE	80005085	423250013101	SINGLE-FAMILY	31%	0.26	1.0	
1471 OAKDALE AVE	80005086	423250012101	SINGLE-FAMILY	31%	0.29	1.0	
374 W ANNAPOLIS ST	80005091	421440002101	COMMERCIAL	82%	0.31	2.5	
1960 CHARLTON ST	80005092	427330001001	SINGLE-FAMILY	31%	0.47	1.0	
1964 CHARLTON ST	80005093	427330002001	SINGLE-FAMILY	31%	0.96	1.0	
1573 CHRISTENSEN AVE	80005094	424761501001	SINGLE-FAMILY	31%	0.40	1.0	
459 MAINZER ST	80005095	423410032101	SINGLE-FAMILY	31%	0.31	1.0	
1581 CHRISTENSEN AVE	80005096	424761502001	SINGLE-FAMILY	31%	0.24	1.0	
891 WINSLOW AVE	80005097	423800009223	SINGLE-FAMILY	31%	0.28	1.0	
1508 ALLEN AVE	80005098	421850010201	MULTIFAMILY	50%	1.44	7.9	
897 WINSLOW AVE	80005099	423800008223	SINGLE-FAMILY	31%	0.29	1.0	
1584 S ROBERT ST	80005100	427100001101	COMMERCIAL	82%	0.59	4.7	
250 LOTHENBACH AVE	80005101	420200002381	INDUSTRIAL	75%	3.10	22.9	
453 MAINZER ST	80005102	423410030301	SINGLE-FAMILY	31%	0.26	1.0	
1288 KRUSE ST	80005103	423340018201	SINGLE-FAMILY	31%	0.18	1.0	
1664 BELLOWS ST	80005104	421720004001	SINGLE-FAMILY	31%	0.31	1.0	
150 E MARIE AVE	80005105	420200007062	INDUSTRIAL	75%	2.83	20.9	
1325 MACARTHUR AVE	80005107	423340008004	SINGLE-FAMILY	31%	0.21	1.0	
1331 MACARTHUR AVE	80005108	423340010004	SINGLE-FAMILY	31%	0.21	1.0	

Billing List

address	account number	pin number	LUSE	% Impervious	Acres	REFs	Notes
473 W MARIE AVE	80005109	425050004201	SINGLE-FAMILY	31%	0.35	1.0	
1684 MARTHALER LN	80005110	0	INDUSTRIAL	75%	0.83	6.1	
272 OAKVIEW RD	80005111	421710018000	SINGLE-FAMILY	31%	1.13	1.0	
280 OAKVIEW RD	80005112	421710017000	SINGLE-FAMILY	31%	1.40	1.0	
200 E ARION ST	80005113	421360031001	SINGLE-FAMILY	31%	0.07	1.0	
32 E THOMPSON AVE	80005114	421780002402	COMMERCIAL	82%	0.19	1.5	
422 MAINZER ST	80005115	423410011002	SINGLE-FAMILY	31%	0.12	1.0	
443 MAINZER ST	80005116	423410028101	SINGLE-FAMILY	31%	0.23	1.0	
445 W MARIE AVE	80005117	425050001001	SINGLE-FAMILY	31%	0.77	1.0	
900 SCHLEY AVE	80005118	423800007226	SINGLE-FAMILY	31%	0.27	1.0	
229 W HURLEY AVE	80005119	0	SINGLE-FAMILY	31%	0.22	1.0	
1568 BELLOWS ST	80005120	421350003001	TOWNHOME	50%	0.02	1.0	
1570 BELLOWS ST	80005121	421350002001	TOWNHOME	50%	0.02	1.0	
1572 BELLOWS ST	80005122	421350005001	TOWNHOME	50%	0.02	1.0	
1574 BELLOWS ST	80005123	421350004001	TOWNHOME	50%	0.02	1.0	
1576 BELLOWS ST	80005124	421350007001	TOWNHOME	50%	0.02	1.0	
1578 BELLOWS ST	80005125	421350006001	TOWNHOME	50%	0.02	1.0	
1580 BELLOWS ST	80005126	421350009001	TOWNHOME	50%	0.03	1.0	
1582 BELLOWS ST	80005127	421350008001	TOWNHOME	50%	0.03	1.0	
1584 BELLOWS ST	80005128	421350010001	TOWNHOME	50%	0.02	1.0	
1586 BELLOWS ST	80005129	421350011001	TOWNHOME	50%	0.02	1.0	
1588 BELLOWS ST	80005130	421350012001	TOWNHOME	50%	0.02	1.0	
1590 BELLOWS ST	80005131	421350013001	TOWNHOME	50%	0.02	1.0	
1592 BELLOWS ST	80005132	421350015001	TOWNHOME	50%	0.03	1.0	
1594 BELLOWS ST	80005133	421350014001	TOWNHOME	50%	0.03	1.0	
413-17 E STANLEY AVE	80005134	428330011001	SINGLE-FAMILY	31%	0.34	1.0	
412-16 E ARION ST	80005135	428330008001	SINGLE-FAMILY	31%	0.33	1.0	
1650 S ROBERT ST	80005136	424100002001	COMMERCIAL	82%	0.81	6.4	
1560 S ROBERT ST	80005138	42020001243	COMMERCIAL	82%	0.83	6.6	
1864 STRYKER AVE	80005139	423880003201	SINGLE-FAMILY	31%	0.79	1.0	
1874 STRYKER AVE	80005140	423880004101	SINGLE-FAMILY	31%	0.53	1.0	
420-22 E ARION ST	80005141	428330006101	SINGLE-FAMILY	31%	0.23	1.0	
477 W MENDOTA RD	80005142	421330008202	SINGLE-FAMILY	31%	0.23	1.0	
459 W MENDOTA RD	80005143	421330010302	SINGLE-FAMILY	31%	0.23	1.0	
467 W MENDOTA RD	80005144	421330009102	SINGLE-FAMILY	31%	0.23	1.0	
421-23 E STANLEY AVE	80005145	428330013001	SINGLE-FAMILY	31%	0.24	1.0	
429-31 E STANLEY AVE	80005146	0	SINGLE-FAMILY	31%	0.24	1.0	
435-37 E STANLEY AVE	80005147	428330016201	SINGLE-FAMILY	31%	0.24	1.0	
235-37 E THOMPSON AVE	80005148	421185101002	SINGLE-FAMILY	31%	0.13	1.0	
66 E THOMPSON AVE	80005149	421780001002	COMMERCIAL	82%	1.10	8.7	
412 MAINZER ST	80005151	423410016102	SINGLE-FAMILY	31%	0.34	1.0	
270 BETTY LN	80005152	424740007001	SINGLE-FAMILY	31%	0.27	1.0	
271 BETTY LN	80005153	424740006001	SINGLE-FAMILY	31%	0.30	1.0	
278 BETTY LN	80005154	424740008001	SINGLE-FAMILY	31%	0.26	1.0	
279 BETTY LN	80005155	424740002001	SINGLE-FAMILY	31%	0.24	1.0	
286 BETTY LN	80005156	424740009001	SINGLE-FAMILY	31%	0.23	1.0	
287 BETTY LN	80005157	424740001001	SINGLE-FAMILY	31%	0.23	1.0	
236 MINEA ST	80005158	421510005002	SINGLE-FAMILY	31%	0.48	1.0	
237 MINEA ST	80005159	421510007001	SINGLE-FAMILY	31%	0.44	1.0	
250 MINEA ST	80005160	421510006002	SINGLE-FAMILY	31%	0.47	1.0	
251 MINEA ST	80005161	421510008101	SINGLE-FAMILY	31%	0.28	1.0	
1635 ALLEN CT	80005162	421510003001	SINGLE-FAMILY	31%	0.39	1.0	
1637 ALLEN CT	80005163	421510004001	SINGLE-FAMILY	31%	0.41	1.0	
1638 ALLEN CT	80005164	421510002001	SINGLE-FAMILY	31%	0.35	1.0	
1645 ALLEN CT	80005165	421510005001	SINGLE-FAMILY	31%	0.34	1.0	
1650 ALLEN CT	80005166	421510001001	SINGLE-FAMILY	31%	0.34	1.0	
1655 ALLEN CT	80005167	421510006001	SINGLE-FAMILY	31%	0.36	1.0	
1666 ALLEN CT	80005168	421510001002	SINGLE-FAMILY	31%	0.37	1.0	
1673 ALLEN CT	80005169	421510004002	SINGLE-FAMILY	31%	0.45	1.0	
1677 ALLEN CT	80005170	421510003002	SINGLE-FAMILY	31%	0.35	1.0	
1678 ALLEN CT	80005171	421510002002	SINGLE-FAMILY	31%	0.37	1.0	
423 MAINZER ST	80005173	423410022001	SINGLE-FAMILY	31%	0.27	1.0	

Billing List

address	account number	pin number	LUSE	% Impervious	Acres	REFs	Notes
430 MAINZER ST	80005174	423410010102	SINGLE-FAMILY	31%	0.24	1.0	
431 MAINZER ST	80005175	423410024001	SINGLE-FAMILY	31%	0.27	1.0	
440 MAINZER ST	80005176	423410008002	SINGLE-FAMILY	31%	0.12	1.0	
1640 S ROBERT ST	80005178	424100001001	COMMERCIAL	82%	10.41	82.6	
176-A W WENTWORTH AVE	80005180	428372605002	TOWNHOME	50%	0.04	1.0	
176-B W WENTWORTH AVE	80005181	428372604002	TOWNHOME	50%	0.04	1.0	
176-C W WENTWORTH AVE	80005182	428372603002	TOWNHOME	50%	0.04	1.0	
176-D W WENTWORTH AVE	80005183	428372602002	TOWNHOME	50%	0.04	1.0	
176-E W WENTWORTH AVE	80005184	428372601002	TOWNHOME	50%	0.04	1.0	
265 SHERWOOD CT	80005185	426515109001	SINGLE-FAMILY	31%	0.52	1.0	
269 SHERWOOD CT	80005186	426515108001	SINGLE-FAMILY	31%	0.39	1.0	
270 SHERWOOD CT	80005187	426515110001	SINGLE-FAMILY	31%	0.43	1.0	
273 SHERWOOD CT	80005188	426515107001	SINGLE-FAMILY	31%	0.56	1.0	
260 EDGEWOOD LN	80005189	426515106001	SINGLE-FAMILY	31%	0.94	1.0	
282 SHERWOOD CT	80005190	426515111001	SINGLE-FAMILY	31%	0.53	1.0	
280 EDGEWOOD LN	80005191	426515105001	SINGLE-FAMILY	31%	0.66	1.0	
300 EDGEWOOD LN	80005193	426515104001	SINGLE-FAMILY	31%	0.73	1.0	
311 SHERWOOD CT	80005195	426515103001	SINGLE-FAMILY	31%	0.44	1.0	
322 SHERWOOD CT	80005197	426515115001	SINGLE-FAMILY	31%	0.47	1.0	
325 SHERWOOD CT	80005198	426515102001	SINGLE-FAMILY	31%	0.36	1.0	
330 SHERWOOD CT	80005199	426515116001	SINGLE-FAMILY	31%	0.51	1.0	
1218 OTTAWA AVE	80005200	423495111004	SINGLE-FAMILY	31%	0.24	1.0	
20 E IMPERIAL DR	80005201	421400001105	SINGLE-FAMILY	31%	0.17	1.0	
1772 HUMBOLDT AVE	80005202	421860513001	SINGLE-FAMILY	31%	0.35	1.0	
1686 HUMBOLDT AVE	80005204	426300004001	SINGLE-FAMILY	31%	0.39	1.0	
1596-LS BELLOWS ST	80005205	0	NO BILL	0%	0.00	0.0	Lawn Sprinkler
300 E ANNAPOLIS ST	80005206	422360006101	SINGLE-FAMILY	31%	0.23	1.0	
1785 LIVINGSTON AVE	80005207	421860508001	SINGLE-FAMILY	31%	0.46	1.0	
1542 S ROBERT ST	80005208	0	NO BILL	0%	0.00	0.0	Doesn't exist
1725 S ROBERT ST	80005209	420200001254	COMMERCIAL	82%	1.94	15.4	
1795 LIVINGSTON AVE	80005210	421860509001	SINGLE-FAMILY	31%	0.56	1.0	
260 E EMERSON AVE	80005211	423250002602	SINGLE-FAMILY	31%	0.33	1.0	
1990 STRYKER AVE	80005212	420300001207	SINGLE-FAMILY	31%	1.82	1.0	
2010 STRYKER AVE	80005213	420300001307	SINGLE-FAMILY	31%	1.04	1.0	
425-27 E BUTLER AVE	80005214	0	SINGLE-FAMILY	31%	0.26	1.0	
1109-11 WATERLOO AVE	80005215	428330016102	SINGLE-FAMILY	31%	0.29	1.0	
361 REHNBERG PL	80005216	427090004001	SINGLE-FAMILY	31%	0.26	1.0	
315 E BUTLER AVE	80005217	421830008300	SINGLE-FAMILY	31%	0.29	1.0	
411-13 E BUTLER AVE	80005218	428330010002	SINGLE-FAMILY	31%	0.16	1.0	
417-19 E BUTLER AVE	80005219	428330012102	SINGLE-FAMILY	31%	0.26	1.0	
215 W HASKELL ST	80005220	423800005129	SINGLE-FAMILY	31%	0.17	1.0	
262 E WENTWORTH AVE	80005221	0	NO BILL	0%	0.00	0.0	Doesn't exist
76 W CRUSADER AVE	80005222	420300001209	PUBLIC, SEMIPUBLIC	40%	5.52	25.9	Same PIN as 110 Crusader Ave. Acreage divided between the 3.
156 W WENTWORTH AVE	80005223	428372602001	TOWNHOME	50%	0.04	1.0	
158 W WENTWORTH AVE	80005224	428372601001	TOWNHOME	50%	0.04	1.0	
180-A W WENTWORTH AVE	80005225	428372605005	TOWNHOME	50%	0.04	1.0	
180-B W WENTWORTH AVE	80005226	428372604005	TOWNHOME	50%	0.04	1.0	
180-C W WENTWORTH AVE	80005227	0	TOWNHOME	50%	0.04	1.0	
180-D W WENTWORTH AVE	80005228	428372602005	TOWNHOME	50%	0.04	1.0	
180-E W WENTWORTH AVE	80005229	428372601005	TOWNHOME	50%	0.04	1.0	
186-A W WENTWORTH AVE	80005230	428372601003	TOWNHOME	50%	0.04	1.0	
186-B W WENTWORTH AVE	80005231	428372602003	TOWNHOME	50%	0.04	1.0	
186-C W WENTWORTH AVE	80005232	428372603003	TOWNHOME	50%	0.04	1.0	
186-D W WENTWORTH AVE	80005233	428372604003	TOWNHOME	50%	0.04	1.0	
989 WALLNER ST	80005234	423150002002	SINGLE-FAMILY	31%	0.23	1.0	
434-36 E ARION ST	80005235	428330002001	SINGLE-FAMILY	31%	0.23	1.0	
1782 HUMBOLDT AVE	80005236	421860512001	SINGLE-FAMILY	31%	0.41	1.0	
1654 LIVINGSTON AVE	80005237	421500001101	COMMERCIAL	82%	0.50	4.0	
190-A W WENTWORTH AVE	80005238	428372601004	TOWNHOME	50%	0.04	1.0	
190-B W WENTWORTH AVE	80005239	428372602004	TOWNHOME	50%	0.04	1.0	
190-C W WENTWORTH AVE	80005240	428372603004	TOWNHOME	50%	0.04	1.0	
190-D W WENTWORTH AVE	80005241	428372604004	TOWNHOME	50%	0.04	1.0	

Billing List

address	account number	pin number	LUSE	% Impervious	Acres	REFs	Notes
200-A W WENTWORTH AVE	80005242	428372604006	TOWNHOME	50%	0.04	1.0	
200-B W WENTWORTH AVE	80005243	428372603006	TOWNHOME	50%	0.04	1.0	
200-C W WENTWORTH AVE	80005244	428372602006	TOWNHOME	50%	0.04	1.0	
200-D W WENTWORTH AVE	80005245	428372601006	TOWNHOME	50%	0.04	1.0	
130 W MARIE AVE	80005246	424745501001	SINGLE-FAMILY	31%	0.33	1.0	
1549 HUMBOLDT AVE	80005247	423380003001	SINGLE-FAMILY	31%	0.16	1.0	
1551 HUMBOLDT AVE	80005248	423380004101	SINGLE-FAMILY	31%	0.14	1.0	
1555 HUMBOLDT AVE	80005249	423382008001	SINGLE-FAMILY	31%	0.22	1.0	
1557 HUMBOLDT AVE	80005250	423382009001	SINGLE-FAMILY	31%	0.24	1.0	
1565 HUMBOLDT AVE	80005252	423382004001	SINGLE-FAMILY	31%	0.13	1.0	
1567 HUMBOLDT AVE	80005253	423382001001	SINGLE-FAMILY	31%	0.10	1.0	
1569 HUMBOLDT AVE	80005254	423382002001	SINGLE-FAMILY	31%	0.08	1.0	
20 W THOMPSON AVE	80005255	423380002001	SINGLE-FAMILY	31%	0.16	1.0	
24 W THOMPSON AVE	80005256	423380001001	SINGLE-FAMILY	31%	0.16	1.0	
260 E MARIE AVE	80005257	420200002083	COMMERCIAL	82%	1.25	9.9	
1025 DODD RD	80005259	423495002003	COMMERCIAL	82%	0.28	2.2	
1660 HUMBOLDT AVE	80005260	426300001001	SINGLE-FAMILY	31%	0.45	1.0	
1300 OAKDALE AVE	80005261	427260012002	SINGLE-FAMILY	31%	0.27	1.0	
1308 OAKDALE AVE	80005262	427260011002	SINGLE-FAMILY	31%	0.30	1.0	
1314 OAKDALE AVE	80005263	427260010002	SINGLE-FAMILY	31%	0.30	1.0	
1320 OAKDALE AVE	80005264	427260009002	SINGLE-FAMILY	31%	0.25	1.0	
210 E STANLEY AVE	80005265	421360033002	SINGLE-FAMILY	31%	0.13	1.0	
415 MAINZER ST	80005266	423410017001	SINGLE-FAMILY	31%	0.34	1.0	
1084 CARRIE ST	80005267	421970030400	SINGLE-FAMILY	31%	0.14	1.0	
1884 STRYKER AVE	80005268	423880005201	SINGLE-FAMILY	31%	0.44	1.0	
188 OAKVIEW RD	80005269	421710024000	SINGLE-FAMILY	31%	0.90	1.0	
1699 S ROBERT ST	80005270	420200001454	COMMERCIAL	82%	0.73	5.8	
1685 S ROBERT ST	80005271	420200001754	COMMERCIAL	82%	0.73	5.8	Same PIN as 1670 Robert St.
239 STASSEN DR	80005272	427260002001	SINGLE-FAMILY	31%	0.23	1.0	
244 STASSEN DR	80005273	427260002002	SINGLE-FAMILY	31%	0.23	1.0	
247 STASSEN DR	80005274	427260003001	SINGLE-FAMILY	31%	0.23	1.0	
250 STASSEN DR	80005275	427260003002	SINGLE-FAMILY	31%	0.28	1.0	
253 STASSEN DR	80005276	427260004001	SINGLE-FAMILY	31%	0.23	1.0	
261 STASSEN DR	80005277	427260005001	SINGLE-FAMILY	31%	0.23	1.0	
269 STASSEN DR	80005278	427260006101	SINGLE-FAMILY	31%	0.24	1.0	
275 STASSEN DR	80005279	427260007101	SINGLE-FAMILY	31%	0.35	1.0	
1280 STASSEN DR	80005280	427260008001	SINGLE-FAMILY	31%	0.24	1.0	
1290 STASSEN DR	80005281	427260009001	SINGLE-FAMILY	31%	0.24	1.0	
262 STASSEN DR	80005282	427260004002	SINGLE-FAMILY	31%	0.29	1.0	
1296 STASSEN DR	80005283	427260010001	SINGLE-FAMILY	31%	0.23	1.0	
1297 STASSEN DR	80005284	427260005002	SINGLE-FAMILY	31%	0.25	1.0	
1302 STASSEN DR	80005285	427260011001	SINGLE-FAMILY	31%	0.23	1.0	
1305 STASSEN DR	80005286	427260006002	SINGLE-FAMILY	31%	0.24	1.0	
1310 STASSEN DR	80005287	427260012001	SINGLE-FAMILY	31%	0.29	1.0	
1313 STASSEN DR	80005288	427260007002	SINGLE-FAMILY	31%	0.26	1.0	
259 E LOGAN AVE	80005289	427260008002	SINGLE-FAMILY	31%	0.29	1.0	
1628 CHARLTON ST	80005290	0	MULTIFAMILY	50%	0.35	1.9	Area from parcel data divided among 1628-1644 Charlton
1632 CHARLTON ST	80005291	0	MULTIFAMILY	50%	0.35	1.9	Area from parcel data divided among 1628-1644 Charlton
1636 CHARLTON ST	80005292	0	MULTIFAMILY	50%	0.35	1.9	Area from parcel data divided among 1628-1644 Charlton
1640 CHARLTON ST	80005293	0	MULTIFAMILY	50%	0.35	1.9	Area from parcel data divided among 1628-1644 Charlton
1644 CHARLTON ST	80005294	0	MULTIFAMILY	50%	0.35	1.9	Area from parcel data divided among 1628-1644 Charlton
350 OAKDALE CT	80005295	427090006001	SINGLE-FAMILY	31%	0.24	1.0	
353 OAKDALE CT	80005296	427090001001	SINGLE-FAMILY	31%	0.36	1.0	
365 OAKDALE CT	80005297	427090002001	SINGLE-FAMILY	31%	0.31	1.0	
366 OAKDALE CT	80005298	427090003001	SINGLE-FAMILY	31%	0.23	1.0	
353 REHNBERG PL	80005299	427090005001	SINGLE-FAMILY	31%	0.23	1.0	
1670 HUMBOLDT AVE	80005300	426300002001	SINGLE-FAMILY	31%	0.41	1.0	
363 E BUTLER AVE	80005301	424280011005	SINGLE-FAMILY	31%	0.12	1.0	
1172 CHARLTON ST	80005302	420180003076	SINGLE-FAMILY	31%	0.35	1.0	
1058 HUMBOLDT AVE	80005303	424810013011	SINGLE-FAMILY	31%	0.32	1.0	
360 E BUTLER AVE	80005304	0	NO BILL	0%	0.00	0.0	Bldg. torn down; doesn't exist
924 1/2 S ROBERT ST	80005305	0	COMMERCIAL	82%	0.41	3.2	

Billing List

address	account number	pin number	LUSE	% Impervious	Acres	REFs	Notes
214 W HASKELL ST	80005306	42380002242	SINGLE-FAMILY	31%	0.18	1.0	
55 E WENTWORTH AVE	80005307	421780008401	COMMERCIAL	82%	0.69	5.4	
67 E IMPERIAL DR	80005308	422190046103	SINGLE-FAMILY	31%	0.14	1.0	
71 E IMPERIAL DR	80005309	422190046203	SINGLE-FAMILY	31%	0.20	1.0	
24-51 SIGNAL HILLS	80005310	420170005055	COMMERCIAL	82%	0.66	5.2	Strip Center; acreage divided evenly among account numbers
74 DUCK POND DR	80005311	424745016001	SINGLE-FAMILY	31%	0.31	1.0	
79 DUCK POND DR	80005312	424745015002	SINGLE-FAMILY	31%	0.32	1.0	
84 DUCK POND DR	80005313	424745015001	SINGLE-FAMILY	31%	0.31	1.0	
92 DUCK POND DR	80005314	424745014001	SINGLE-FAMILY	31%	0.31	1.0	
1903 WINSLOW CT	80005315	424745009002	SINGLE-FAMILY	31%	0.33	1.0	
110 DUCK POND DR	80005316	424745012001	SINGLE-FAMILY	31%	0.31	1.0	
1902 DUCK POND DR	80005317	424745008002	SINGLE-FAMILY	31%	0.33	1.0	
118 DUCK POND DR	80005318	424745011001	SINGLE-FAMILY	31%	0.39	1.0	
124 DUCK POND DR	80005319	424745509001	SINGLE-FAMILY	31%	0.55	1.0	
1844 DUCK POND DR	80005320	424745001002	SINGLE-FAMILY	31%	0.43	1.0	
1845 DUCK POND DR	80005321	424745002001	SINGLE-FAMILY	31%	0.33	1.0	
1854 DUCK POND DR	80005322	424745003302	SINGLE-FAMILY	31%	0.36	1.0	
100 DUCK POND DR	80005323	424745013001	SINGLE-FAMILY	31%	0.31	1.0	
1865 STRYKER AVE	80005324	424745020002	SINGLE-FAMILY	31%	0.33	1.0	
1875 STRYKER AVE	80005325	424745019002	SINGLE-FAMILY	31%	0.38	1.0	
1885 STRYKER AVE	80005326	424745018002	SINGLE-FAMILY	31%	0.31	1.0	
1895 STRYKER AVE	80005327	424745017002	SINGLE-FAMILY	31%	0.31	1.0	
65 DUCK POND DR	80005328	424745016002	SINGLE-FAMILY	31%	0.31	1.0	
64 DUCK POND DR	80005329	424745017001	SINGLE-FAMILY	31%	0.31	1.0	
1887 WINSLOW CT	80005330	424745011002	SINGLE-FAMILY	31%	0.40	1.0	
1888 WINSLOW CT	80005331	424745013002	SINGLE-FAMILY	31%	0.37	1.0	
1893 WINSLOW CT	80005332	424745010002	SINGLE-FAMILY	31%	0.36	1.0	
1894 WINSLOW CT	80005333	424745014002	SINGLE-FAMILY	31%	0.35	1.0	
1855 DUCK POND DR	80005334	424745502001	SINGLE-FAMILY	31%	0.38	1.0	
1862 DUCK POND DR	80005335	424745003202	SINGLE-FAMILY	31%	0.33	1.0	
1863 DUCK POND DR	80005336	424745503001	SINGLE-FAMILY	31%	0.32	1.0	
1870 DUCK POND DR	80005337	424745004002	SINGLE-FAMILY	31%	0.44	1.0	
1871 DUCK POND DR	80005338	424745504001	SINGLE-FAMILY	31%	0.30	1.0	
1878 DUCK POND DR	80005339	424745005002	SINGLE-FAMILY	31%	0.39	1.0	
1879 DUCK POND DR	80005340	424745505001	SINGLE-FAMILY	31%	0.30	1.0	
1886 DUCK POND DR	80005341	424745006002	SINGLE-FAMILY	31%	0.31	1.0	
1889 DUCK POND DR	80005342	424745506001	SINGLE-FAMILY	31%	0.30	1.0	
1894 DUCK POND DR	80005343	424745007002	SINGLE-FAMILY	31%	0.32	1.0	
1895 DUCK POND DR	80005344	424745507001	SINGLE-FAMILY	31%	0.30	1.0	
1903 DUCK POND DR	80005345	424745508001	SINGLE-FAMILY	31%	0.34	1.0	
1311 MARTHALER LN	80005346	425370104104	SINGLE-FAMILY	31%	0.23	1.0	
1315 MARTHALER LN	80005347	425370105104	SINGLE-FAMILY	31%	0.14	1.0	
924 S ROBERT ST	80005348	420420001105	COMMERCIAL	82%	0.41	3.2	
216 E LOGAN AVE	80005349	425370102104	SINGLE-FAMILY	31%	0.20	1.0	
415 E MARIE AVE	80005350	424420002001	INDUSTRIAL	75%	4.89	36.1	
193 W THOMPSON AVE	80005351	423180002001	SINGLE-FAMILY	31%	0.71	1.0	
1690 S ROBERT ST	80005352	424320402001	COMMERCIAL	82%	1.01	8.0	
1675 LIVINGSTON AVE	80005354	420200001258	MULTIFAMILY	50%	3.52	19.3	
56-58 W LOGAN AVE	80005356	424285010000	SINGLE-FAMILY	31%	0.24	1.0	
2010 CHARLTON RDG	80005357	421717518001	TOWNHOME	50%	0.05	1.0	
2012 CHARLTON RDG	80005358	421717517001	TOWNHOME	50%	0.05	1.0	
2014 CHARLTON RDG	80005359	421717519001	TOWNHOME	50%	0.05	1.0	
2016 CHARLTON RDG	80005360	421717520001	TOWNHOME	50%	0.05	1.0	
2018 CHARLTON RDG	80005361	421717516001	TOWNHOME	50%	0.05	1.0	
2020 CHARLTON RDG	80005362	421717515001	TOWNHOME	50%	0.05	1.0	
2022 CHARLTON RDG	80005363	421717514001	TOWNHOME	50%	0.05	1.0	
2024 CHARLTON RDG	80005364	421717513001	TOWNHOME	50%	0.05	1.0	
2026 CHARLTON RDG	80005365	421717512001	TOWNHOME	50%	0.05	1.0	
2028 CHARLTON RDG	80005366	421717511001	TOWNHOME	50%	0.05	1.0	
2030 CHARLTON RDG	80005367	421717510001	TOWNHOME	50%	0.05	1.0	
2032 CHARLTON RDG	80005368	421717509001	TOWNHOME	50%	0.05	1.0	
2034 CHARLTON RDG	80005369	421717508001	TOWNHOME	50%	0.05	1.0	

Billing List

address	account number	pin number	LUSE	% Impervious	Acres	REFs	Notes
2036 CHARLTON RDG	80005370	0	TOWNHOME	50%	0.05	1.0	
2038 CHARLTON RDG	80005371	421717506001	TOWNHOME	50%	0.05	1.0	
2040 CHARLTON RDG	80005372	421717505001	TOWNHOME	50%	0.05	1.0	
2042 CHARLTON RDG	80005373	421717504001	TOWNHOME	50%	0.05	1.0	
2044 CHARLTON RDG	80005374	421717503001	TOWNHOME	50%	0.05	1.0	
2046 CHARLTON RDG	80005375	421717502001	TOWNHOME	50%	0.05	1.0	
2048 CHARLTON RDG	80005376	421717501001	TOWNHOME	50%	0.05	1.0	
1181 OTTAWA AVE	80005377	427250001005	SINGLE-FAMILY	31%	0.13	1.0	
285 E WENTWORTH AVE	80005378	422015001001	SINGLE-FAMILY	31%	0.33	1.0	
293 E WENTWORTH AVE	80005379	422015002001	SINGLE-FAMILY	31%	0.31	1.0	
301 E WENTWORTH AVE	80005380	422015003001	SINGLE-FAMILY	31%	0.30	1.0	
1585 OAKDALE AVE	80005381	422015004001	SINGLE-FAMILY	31%	0.33	1.0	
1820 DELAWARE AVE	80005382	425050006001	SINGLE-FAMILY	31%	0.35	1.0	
1410 CHRISTENSEN AVE	80005383	426340103004	SINGLE-FAMILY	31%	0.24	1.0	
393 E WENTWORTH AVE	80005384	424761503001	SINGLE-FAMILY	31%	0.27	1.0	
1450 BIDWELL ST	80005385	0	MULTIFAMILY	50%	4.31	23.5	Condos w/one bill
1739 LIVINGSTON AVE	80005386	421860504201	SINGLE-FAMILY	31%	0.24	1.0	
1737 LIVINGSTON AVE	80005387	421860504101	SINGLE-FAMILY	31%	0.25	1.0	
1694 HUMBOLDT AVE	80005389	426300005001	SINGLE-FAMILY	31%	0.39	1.0	
1915 S ROBERT ST	80005391	421410101401	COMMERCIAL	82%	0.27	2.1	Chipotle; same PIN as 1857 Robert St. Acreage divided between the 2.
1571 HUMBOLDT AVE	80005392	423382003001	SINGLE-FAMILY	31%	0.16	1.0	Changed landuse from undeveloped to commercial
260 W MARIE AVE	80005393	421711001001	SINGLE-FAMILY	31%	1.00	1.0	
2034-LS CHARLTON RDG	80005395	0	NO BILL	0%	0.05	0.0	Lawn Sprinkler
1133 CHARLTON ST	80005396	423495204001	SINGLE-FAMILY	31%	0.18	1.0	
320 W ARION ST	80005397	420180001028	SINGLE-FAMILY	31%	0.47	1.0	
457 W MENDOTA RD	80005398	421330010402	SINGLE-FAMILY	31%	0.24	1.0	
465 W MENDOTA RD	80005399	0	SINGLE-FAMILY	31%	0.24	1.0	
1113 LIVINGSTON AVE	80005400	424860015100	SINGLE-FAMILY	31%	0.13	1.0	
1682 OAKDALE AVE	80005401	420200005077	SINGLE-FAMILY	31%	1.03	1.0	
1395 ASPEN CT	80005403	423620022001	SINGLE-FAMILY	31%	0.86	1.0	
1396 ASPEN CT	80005404	423620018001	SINGLE-FAMILY	31%	0.73	1.0	
1413 ASPEN CT	80005405	423620023001	SINGLE-FAMILY	31%	0.32	1.0	
1414 ASPEN CT	80005406	423620017001	SINGLE-FAMILY	31%	0.32	1.0	
41 E EMERSON AVE	80005408	423620001001	UNDEVELOPED	0%	0.31	0.0	
25 W EMERSON AVE	80005410	423620016001	SINGLE-FAMILY	31%	0.32	1.0	
59 W EMERSON AVE	80005411	423620024001	SINGLE-FAMILY	31%	0.33	1.0	
67 W EMERSON AVE	80005412	423620025001	SINGLE-FAMILY	31%	0.33	1.0	
77 W EMERSON AVE	80005413	423620026001	SINGLE-FAMILY	31%	0.31	1.0	
34 E IMPERIAL DR	80005414	423620005001	SINGLE-FAMILY	31%	0.25	1.0	
1360 IMPERIAL RDG	80005415	423620019001	SINGLE-FAMILY	31%	0.63	1.0	
1370 IMPERIAL RDG	80005416	423620021201	SINGLE-FAMILY	31%	0.74	1.0	
1380 IMPERIAL RDG	80005417	423620021101	SINGLE-FAMILY	31%	0.65	1.0	
1369 RIDGEWAY DR	80005418	423620007701	SINGLE-FAMILY	31%	0.67	1.0	
26 E IMPERIAL DR	80005419	423620006101	SINGLE-FAMILY	31%	0.40	1.0	
1378 RIDGEWAY DR	80005420	423620004001	SINGLE-FAMILY	31%	0.33	1.0	
1381 SUMMIT CIR	80005424	423620031001	SINGLE-FAMILY	31%	0.58	1.0	
1387 SUMMIT CIR	80005425	423620032001	SINGLE-FAMILY	31%	0.43	1.0	
1388 SUMMIT CIR	80005426	423620030001	SINGLE-FAMILY	31%	0.52	1.0	
1391 SUMMIT CIR	80005427	423620033001	UNDEVELOPED	0%	0.61	0.0	
1398 SUMMIT CIR	80005429	423620028001	SINGLE-FAMILY	31%	0.32	1.0	
1401 SUMMIT CIR	80005430	423620034001	UNDEVELOPED	0%	0.46	0.0	
87 W EMERSON AVE	80005431	423620027001	SINGLE-FAMILY	31%	0.32	1.0	
1383 VALLEY VIEW CT	80005432	423620013001	SINGLE-FAMILY	31%	0.92	1.0	
1386 VALLEY VIEW CT	80005433	423620012001	SINGLE-FAMILY	31%	0.51	1.0	
1393 VALLEY VIEW CT	80005434	423620014001	SINGLE-FAMILY	31%	0.80	1.0	
1394 VALLEY VIEW CT	80005435	423620011001	SINGLE-FAMILY	31%	0.34	1.0	
15 W EMERSON AVE	80005437	423620015001	SINGLE-FAMILY	31%	0.35	1.0	
205 E BUTLER AVE	80005438	421360012002	SINGLE-FAMILY	31%	0.13	1.0	
465 W MARIE AVE	80005439	425050003201	SINGLE-FAMILY	31%	0.35	1.0	
1081 GORMAN AVE	80005441	424855007000	SINGLE-FAMILY	31%	0.13	1.0	
235 W KRAFT RD	80005442	424875014600	SINGLE-FAMILY	31%	0.47	1.0	

Billing List

address	account number	pin number	LUSE	% Impervious	Acres	REFs	Notes
1559 HUMBOLDT AVE	80005445	423382007001	SINGLE-FAMILY	31%	0.16	1.0	
1563 HUMBOLDT AVE	80005446	423382005001	SINGLE-FAMILY	31%	0.06	1.0	
1561 HUMBOLDT AVE	80005447	423382006001	SINGLE-FAMILY	31%	0.06	1.0	
1201 OTTAWA AVE	80005448	427250007005	SINGLE-FAMILY	31%	0.26	1.0	
1859-ABCD LIVINGSTON AVE	80005449	0	MULTIFAMILY	50%	0.43	2.4	4-plex. Area from parcel data divided among 6-8, 10-12, and 1845 Marie, 1859 Livingston, 1899 Fox Ridge Dr., and 5-7 & 13-15 Fox Ridge Ct.
248 W DAKOTA ST	80005450	423800002244	SINGLE-FAMILY	31%	0.14	1.0	
245 W DAKOTA ST	80005451	423800005243	SINGLE-FAMILY	31%	0.27	1.0	
250 W DAKOTA ST	80005452	423800002144	SINGLE-FAMILY	31%	0.14	1.0	
1420 S ROBERT ST	80005453	0	NO BILL	0%	0.00	0.0	Doesn't exist
1845 LIVINGSTON AVE	80005454	0	MULTIFAMILY	50%	0.86	4.7	8-plex. Area from parcel data divided among 6-8, 10-12, and 1845 Marie, 1859 Livingston, 1899 Fox Ridge Dr., and 5-7 & 13-15 Fox Ridge Ct.
1760 LIVINGSTON AVE	80005455	421860401801	COMMERCIAL	82%	1.66	13.2	
272 W THOMPSON AVE	80005457	424740004001	SINGLE-FAMILY	31%	0.22	1.0	
104 W ARION ST	80005458	421725001100	SINGLE-FAMILY	31%	0.16	1.0	
20-22 E CRUSADER AVE	80005460	424865018605	MULTIFAMILY	50%	3.24	17.7	8-plex. Area from parcel data divided among 2-4 & 20-22 Crusader
21-23 E CRUSADER AVE	80005461	0	MULTIFAMILY	50%	1.00	5.4	8-plex. Area from parcel data divided among 5-7 & 21-23 Crusader, 1899-1901, 1913-1915, 1923-1925, & 1933-1935 Fox Ridge Dr., and 4-6 Fox Ridge Ct.
5-7 E CRUSADER AVE	80005462	0	MULTIFAMILY	50%	1.00	5.4	8-plex. Area from parcel data divided among 5-7 & 21-23 Crusader, 1899-1901, 1913-1915, 1923-1925, & 1933-1935 Fox Ridge Dr., and 4-6 Fox Ridge Ct.
2-4 E CRUSADER AVE	80005463	424865018605	MULTIFAMILY	50%	3.24	17.7	8-plex. Area from parcel data divided among 2-4 & 20-22 Crusader
6-8 E MARIE AVE	80005464	424865005105	MULTIFAMILY	50%	0.86	4.7	8-plex. Area from parcel data divided among 6-8, 10-12, and 1845 Marie, 1859 Livingston, 1899 Fox Ridge Dr., and 5-7 & 13-15 Fox Ridge Ct.
10-12 E MARIE AVE	80005465	0	MULTIFAMILY	50%	0.86	4.7	8-plex. Area from parcel data divided among 6-8, 10-12, and 1845 Marie, 1859 Livingston, 1899 Fox Ridge Dr., and 5-7 & 13-15 Fox Ridge Ct.
1 FOX RIDGE CT	80005466	423880004301	SINGLE-FAMILY	31%	0.40	1.0	
2 FOX RIDGE CT	80005467	423880005101	SINGLE-FAMILY	31%	0.51	1.0	
3 FOX RIDGE CT	80005468	424865001000	MULTIFAMILY	50%	0.12	0.7	
4-6 FOX RIDGE CT	80005469	0	MULTIFAMILY	50%	1.00	5.4	8-plex. Area from parcel data divided among 5-7 & 21-23 Crusader, 1899-1901, 1913-1915, 1923-1925, & 1933-1935 Fox Ridge Dr., and 4-6 Fox Ridge Ct.
5-7 FOX RIDGE CT	80005470	0	MULTIFAMILY	50%	0.86	4.7	8-plex. Area from parcel data divided among 6-8, 10-12, and 1845 Marie, 1859 Livingston, 1899 Fox Ridge Dr., and 5-7 & 13-15 Fox Ridge Ct.
13-15 FOX RIDGE CT	80005471	424865009205	MULTIFAMILY	50%	0.86	4.7	8-plex. Area from parcel data divided among 6-8, 10-12, and 1845 Marie, 1859 Livingston, 1899 Fox Ridge Dr., and 5-7 & 13-15 Fox Ridge Ct.
1888-90 FOX RIDGE DR	80005472	0	MULTIFAMILY	50%	1.04	5.7	8-plex. Area from parcel data divided among 1888-90 & 1934-36 Fox Ridge Dr
1889 FOX RIDGE DR	80005473	0	MULTIFAMILY	50%	0.86	4.7	8-plex. Area from parcel data divided among 6-8, 10-12, and 1845 Marie, 1859 Livingston, 1899 Fox Ridge Dr., and 5-7 & 13-15 Fox Ridge Ct.
1899-1901 FOX RIDGE DR	80005474	424865013605	MULTIFAMILY	50%	1.00	5.4	8-plex. Area from parcel data divided among 5-7 & 21-23 Crusader, 1899-1901, 1913-1915, 1923-1925, & 1933-1935 Fox Ridge Dr., and 4-6 Fox Ridge Ct.
1913-15 FOX RIDGE DR	80005475	0	MULTIFAMILY	50%	1.00	5.4	8-plex. Area from parcel data divided among 5-7 & 21-23 Crusader, 1899-1901, 1913-1915, 1923-1925, & 1933-1935 Fox Ridge Dr., and 4-6 Fox Ridge Ct.
1923-25 FOX RIDGE DR	80005476	0	MULTIFAMILY	50%	1.00	5.4	8-plex. Area from parcel data divided among 5-7 & 21-23 Crusader, 1899-1901, 1913-1915, 1923-1925, & 1933-1935 Fox Ridge Dr., and 4-6 Fox Ridge Ct.
1933-35 FOX RIDGE DR	80005477	0	MULTIFAMILY	50%	1.00	5.4	8-plex. Area from parcel data divided among 5-7 & 21-23 Crusader, 1899-1901, 1913-1915, 1923-1925, & 1933-1935 Fox Ridge Dr., and 4-6 Fox Ridge Ct.
1934-36 FOX RIDGE DR	80005478	0	MULTIFAMILY	50%	1.04	5.7	8-plex. Area from parcel data divided among 1888-90 & 1934-36 Fox Ridge Dr
1545 LIVINGSTON AVE	80005479	0	COMMERCIAL	82%	0.92	7.3	Office Bldg, acreage estimated from GIS
1535 LIVINGSTON AVE	80005480	421760010301	COMMERCIAL	82%	1.04	8.2	Office Bldg, acreage estimated from GIS
1525 LIVINGSTON AVE	80005481	0	COMMERCIAL	82%	1.19	9.4	Office Bldg, acreage estimated from GIS
24 W CRUSADER AVE	80005482	426550005001	SINGLE-FAMILY	31%	0.54	1.0	
1775 HUMBOLDT AVE	80005485	421860417503	SINGLE-FAMILY	31%	0.34	1.0	
1660 S ROBERT ST	80005487	424320401001	COMMERCIAL	82%	3.99	31.6	
130 E BUTLER AVE	80005490	428381005101	COMMERCIAL	82%	0.21	1.7	

Billing List

address	account number	pin number	LUSE	% Impervious	Acres	REFs	Notes
440 E HASKELL ST	80005491	423410007001	SINGLE-FAMILY	31%	0.12	1.0	
113 W EMERSON AVE	80005492	423620001002	SINGLE-FAMILY	31%	0.35	0.5	Duplex, same PIN as 115 W. Emerson Ave. Each gets 0.5 REF
115 W EMERSON AVE	80005493	423620001002	SINGLE-FAMILY	31%	0.35	0.5	Duplex, same PIN as 113 W. Emerson Ave. Each gets 0.5 REF
111 W IMPERIAL DR	80005494	0	MULTIFAMILY	50%	1.58	8.6	Apts, acreage estimated from GIS
156 E LOGAN AVE	80005496	423340004004	SINGLE-FAMILY	31%	0.23	1.0	
121 W EMERSON AVE	80005497	423620002202	SINGLE-FAMILY	31%	0.17	1.0	
123 W EMERSON AVE	80005498	423620002102	SINGLE-FAMILY	31%	0.17	1.0	
1460 DELAWARE AVE	80005499	420190001030	SINGLE-FAMILY	31%	0.61	1.0	
1771 S ROBERT ST	80005500	425150002201	COMMERCIAL	82%	0.67	5.3	
1285 WINSLOW AVE	80005501	428130005102	SINGLE-FAMILY	31%	0.30	1.0	
1915 HUMBOLDT AVE	80005502	423120008101	SINGLE-FAMILY	31%	0.56	1.0	
1925 HUMBOLDT AVE	80005503	423120007001	SINGLE-FAMILY	31%	0.53	1.0	
1935 HUMBOLDT AVE	80005504	423120006001	SINGLE-FAMILY	31%	0.53	1.0	
1790 HUMBOLDT AVE	80005505	421860511001	SINGLE-FAMILY	31%	0.42	1.0	
1950 LIVINGSTON AVE	80005506	421877502001	COMMERCIAL	82%	0.87	6.9	
931 OAKDALE AVE	80005507	421540015002	SINGLE-FAMILY	31%	0.11	1.0	
1753 LIVINGSTON AVE	80005508	421860505201	SINGLE-FAMILY	31%	0.25	1.0	
1755 LIVINGSTON AVE	80005509	421860505101	SINGLE-FAMILY	31%	0.37	1.0	
1759 LIVINGSTON AVE	80005510	421860506101	SINGLE-FAMILY	31%	0.35	1.0	
1761 LIVINGSTON AVE	80005511	421860506201	SINGLE-FAMILY	31%	0.36	1.0	
125 E WENTWORTH AVE	80005512	427100001201	COMMERCIAL	82%	0.21	1.7	
1633 S ROBERT ST	80005513	42020000167	COMMERCIAL	82%	0.41	3.3	Acreage divided among 1633, 1635, 1641, 1643 Robert St.
1635 S ROBERT ST	80005514	420200000267	COMMERCIAL	82%	0.41	3.3	Acreage divided among 1633, 1635, 1641, 1643 Robert St.
1641 S ROBERT ST	80005515	420200000367	COMMERCIAL	82%	0.41	3.3	Acreage divided among 1633, 1635, 1641, 1643 Robert St.
1785 S ROBERT ST	80005516	425150002101	COMMERCIAL	82%	1.54	12.2	
835 DEPPE ST	80005517	422010104102	SINGLE-FAMILY	31%	0.11	1.0	
110-LS W EMERSON AVE	80005519	0	NO BILL	0%	0.04	0.0	Lawn Sprinkler
110 W EMERSON AVE	80005520	426755008001	TOWNHOME	50%	0.04	1.0	
114 W EMERSON AVE	80005521	426755007001	TOWNHOME	50%	0.03	1.0	
118 W EMERSON AVE	80005522	426755006001	TOWNHOME	50%	0.03	1.0	
122 W EMERSON AVE	80005523	426755005001	TOWNHOME	50%	0.03	1.0	
126 W EMERSON AVE	80005524	426755004001	TOWNHOME	50%	0.03	1.0	
233 W BERNARD ST	80005525	423800008045	SINGLE-FAMILY	31%	0.12	1.0	
181 LOTHENBACH AVE	80005526	420200003053	SINGLE-FAMILY	31%	1.90	1.0	
264 E EMERSON AVE	80005527	423250002502	SINGLE-FAMILY	31%	0.32	1.0	
980 CARRIE ST	80005528	421970015600	SINGLE-FAMILY	31%	0.16	1.0	
982 CARRIE ST	80005529	421970015700	SINGLE-FAMILY	31%	0.16	1.0	
1857 S ROBERT ST	80005530	421410101401	COMMERCIAL	82%	0.27	2.1	Chipotle; same PIN as 1915 Robert St. Acreage divided between the 2. Changed landuse from undeveloped to commercial
173 LOTHENBACH AVE	80005531	420200002153	COMMERCIAL	82%	1.85	14.6	
1281 OHIO ST	80005533	424310206002	SINGLE-FAMILY	31%	0.29	1.0	
266 W THOMPSON AVE	80005534	424740005001	SINGLE-FAMILY	31%	0.22	1.0	
115 W LOGAN AVE	80005536	424285003100	SINGLE-FAMILY	31%	0.09	1.0	
998 HUMBOLDT AVE	80005537	424810013006	SINGLE-FAMILY	31%	0.18	1.0	
1700 LIVINGSTON AVE	80005538	420200001654	COMMERCIAL	82%	0.84	6.7	
2053 S ROBERT ST	80005539	0	NO BILL	0%	0.00	0.0	Doesn't exist
149 E THOMPSON AVE	80005541	420200001128	COMMERCIAL	82%	2.23	17.7	
1705-A LIVINGSTON AVE	80005543	420200000668	TOWNHOME	50%		1.0	
1705-B LIVINGSTON AVE	80005544	420200000768	TOWNHOME	50%		1.0	
1705-C LIVINGSTON AVE	80005545	420200000868	TOWNHOME	50%		1.0	
1705-D LIVINGSTON AVE	80005546	420200000968	TOWNHOME	50%		1.0	
1705-E LIVINGSTON AVE	80005547	420200001068	TOWNHOME	50%		1.0	
1705-F LIVINGSTON AVE	80005548	420200001168	TOWNHOME	50%		1.0	
1715-A LIVINGSTON AVE	80005549	420200000168	TOWNHOME	50%		1.0	
1715-B LIVINGSTON AVE	80005550	420200000268	TOWNHOME	50%		1.0	
1715-C LIVINGSTON AVE	80005551	420200000368	TOWNHOME	50%		1.0	
1715-D LIVINGSTON AVE	80005552	420200000468	TOWNHOME	50%		1.0	
1715-E LIVINGSTON AVE	80005553	420200000568	TOWNHOME	50%		1.0	
1705-LS LIVINGSTON AVE	80005554	0	NO BILL	0%	0.00	0.0	Lawn Sprinkler
225 W THOMPSON AVE	80005555	426280002001	SINGLE-FAMILY	31%	0.51	1.0	
2 W MARIE AVE	80005556	422585001001	MULTIFAMILY	50%	0.21	1.2	
4 W MARIE AVE	80005557	422585002001	MULTIFAMILY	50%	0.21	1.2	

Billing List

address	account number	pin number	LUSE	% Impervious	Acres	REFs	Notes
14 W MARIE AVE	80005558	422585003001	MULTIFAMILY	50%	0.52	2.8	
18 W MARIE AVE	80005559	422585004001	MULTIFAMILY	50%	0.21	1.2	
20 W MARIE AVE	80005560	422585005001	MULTIFAMILY	50%	0.21	1.2	
1914 STRYKER AVE	80005561	0	SINGLE-FAMILY	31%	0.34	1.0	
1912 STRYKER AVE	80005562	426765003001	SINGLE-FAMILY	31%	0.34	1.0	
1910 STRYKER AVE	80005563	426765009001	TOWNHOME	50%	0.02	1.0	
1908 STRYKER AVE	80005564	426765010001	TOWNHOME	50%	0.02	1.0	Same PIN as 1908 Shields Lane.
1906 STRYKER AVE	80005565	426765007001	TOWNHOME	50%	0.02	1.0	Same PIN as 1906 Shields Lane.
1904 STRYKER AVE	80005566	426765006001	TOWNHOME	50%	0.02	1.0	
1902 STRYKER AVE	80005567	426765005001	SINGLE-FAMILY	31%	0.32	1.0	Same PIN as 1902 Shields Lane
1565 S ROBERT ST	80005569	421780007001	UNDEVELOPED	0%	0.46	0.0	
1635 OAKDALE AVE	80005570	420200004078	COMMERCIAL	82%	0.62	4.9	Same PIN as 1633 Oakdale Ave. Acreage divided between the 2.
30 E KRAFT RD	80005571	421860502101	SINGLE-FAMILY	31%	0.34	1.0	
1193 S ROBERT ST	80005572	420170002055	COMMERCIAL	82%	0.24	1.9	
1469 S ROBERT ST	80005573	424815002001	COMMERCIAL	82%	1.78	14.1	
130 W EMERSON AVE	80005575	426755003001	TOWNHOME	50%	0.03	1.0	
134 W EMERSON AVE	80005576	426755002001	TOWNHOME	50%	0.03	1.0	
138 W EMERSON AVE	80005577	426755001001	TOWNHOME	50%	0.04	1.0	
150 SOUTHWIND LN	80005579	426515007003	SINGLE-FAMILY	31%	0.31	1.0	
107 W LOGAN AVE	80005580	424285004200	SINGLE-FAMILY	31%	0.15	1.0	
375 E MARIE AVE	80005581	420200004087	COMMERCIAL	82%	0.64	5.0	
443 PRESERVE PATH	80005583	427590003002	SINGLE-FAMILY	31%	0.32	1.0	
451 PRESERVE PATH	80005584	427590002002	SINGLE-FAMILY	31%	0.27	1.0	
454 PRESERVE PATH	80005585	427590006001	SINGLE-FAMILY	31%	0.31	1.0	
457 PRESERVE PATH	80005586	427590001002	SINGLE-FAMILY	31%	0.30	1.0	
462 PRESERVE PATH	80005587	427590005001	SINGLE-FAMILY	31%	0.34	1.0	
466 PRESERVE PATH	80005588	427590004001	SINGLE-FAMILY	31%	0.44	1.0	
472 PRESERVE PATH	80005589	427590003001	SINGLE-FAMILY	31%	0.32	1.0	
480 PRESERVE PATH	80005590	427590002001	SINGLE-FAMILY	31%	0.37	1.0	
490 PRESERVE PATH	80005591	427590001001	SINGLE-FAMILY	31%	0.26	1.0	
451 NATURE VIEW CT	80005592	427590007001	SINGLE-FAMILY	31%	0.31	1.0	
452 NATURE VIEW CT	80005593	427590017001	SINGLE-FAMILY	31%	0.31	1.0	
459 NATURE VIEW CT	80005594	427590008001	SINGLE-FAMILY	31%	0.27	1.0	
460 NATURE VIEW CT	80005595	427590016001	SINGLE-FAMILY	31%	0.27	1.0	
468 NATURE VIEW CT	80005596	427590015001	SINGLE-FAMILY	31%	0.28	1.0	
469 NATURE VIEW CT	80005597	427590009001	SINGLE-FAMILY	31%	0.31	1.0	
475 NATURE VIEW CT	80005598	427590010001	SINGLE-FAMILY	31%	0.39	1.0	
476 NATURE VIEW CT	80005599	427590014001	SINGLE-FAMILY	31%	0.28	1.0	
484 NATURE VIEW CT	80005600	427590013001	SINGLE-FAMILY	31%	0.47	1.0	
485 NATURE VIEW CT	80005601	427590011001	SINGLE-FAMILY	31%	0.66	1.0	
488 NATURE VIEW CT	80005602	427590012001	SINGLE-FAMILY	31%	0.33	1.0	
450 DEER RUN TRL	80005603	427590004003	SINGLE-FAMILY	31%	0.32	1.0	
453 DEER RUN TRL	80005604	427590018001	SINGLE-FAMILY	31%	0.30	1.0	
458 DEER RUN TRL	80005605	427590005003	SINGLE-FAMILY	31%	0.27	1.0	
461 DEER RUN TRL	80005606	427590019001	SINGLE-FAMILY	31%	0.27	1.0	
464 DEER RUN TRL	80005607	427590006003	SINGLE-FAMILY	31%	0.27	1.0	
467 DEER RUN TRL	80005608	427590020001	SINGLE-FAMILY	31%	0.27	1.0	
472 DEER RUN TRL	80005609	427590007003	SINGLE-FAMILY	31%	0.27	1.0	
477 DEER RUN TRL	80005610	427590021001	SINGLE-FAMILY	31%	0.39	1.0	
482 DEER RUN TRL	80005611	427590008003	SINGLE-FAMILY	31%	0.27	1.0	
491 DEER RUN TRL	80005612	427590022001	SINGLE-FAMILY	31%	0.41	1.0	
492 DEER RUN TRL	80005613	427590009003	SINGLE-FAMILY	31%	0.36	1.0	
1908 NATURE VIEW LN	80005614	427590004002	SINGLE-FAMILY	31%	0.51	1.0	
1914 NATURE VIEW LN	80005615	427590005002	SINGLE-FAMILY	31%	0.33	1.0	
1920 NATURE VIEW LN	80005616	427590006002	SINGLE-FAMILY	31%	0.30	1.0	
1928 NATURE VIEW LN	80005617	427590007002	SINGLE-FAMILY	31%	0.27	1.0	
1936 NATURE VIEW LN	80005618	427590008002	SINGLE-FAMILY	31%	0.28	1.0	
1944 NATURE VIEW LN	80005619	427590009002	SINGLE-FAMILY	31%	0.28	1.0	
1952 NATURE VIEW LN	80005620	427590010002	SINGLE-FAMILY	31%	0.28	1.0	
1962 NATURE VIEW LN	80005621	427590001003	SINGLE-FAMILY	31%	0.28	1.0	
1970 NATURE VIEW LN	80005622	427590002003	SINGLE-FAMILY	31%	0.37	1.0	
1978 NATURE VIEW LN	80005623	427590003003	SINGLE-FAMILY	31%	0.55	1.0	

Billing List

address	account number	pin number	LUSE	% Impervious	Acres	REFs	Notes
1994 S ROBERT ST	80005624	427110002201	COMMERCIAL	82%	0.73	5.8	
1720 S ROBERT ST	80005625	0	NO BILL	0%	0.00	0.0	Doesn't exist
1650 OAKDALE AVE	80005626	420200001378	PARKS AND RECREATION	0%	4.34	0.0	
1956 NATURE VIEW LN	80005627	427590002000	NO BILL	0%	0.00	0.0	Doesn't exist: between 1952 and 1962 Nature View
1228 S ROBERT ST	80005628	428379022100	COMMERCIAL	82%	0.55	4.4	
2060 CHARLTON ST	80005630	420300001334	MULTIFAMILY	50%	4.12	22.5	
1380 BIDWELL ST	80005631	423620004102	MULTIFAMILY	50%	3.23	17.6	
129 W EMERSON AVE	80005633	423620003102	SINGLE-FAMILY	31%	0.21	1.0	
131 W EMERSON AVE	80005634	423620003202	SINGLE-FAMILY	31%	0.21	1.0	
403 E BUTLER AVE	80005635	0	SINGLE-FAMILY	31%	0.00	0.5	Duplex, same PIN as 401 E. Butler. Each gets 0.5 REF
1890 HEATHER CT	80005636	427585007001	SINGLE-FAMILY	31%	0.54	1.0	
1885 HEATHER CT	80005637	427585001001	SINGLE-FAMILY	31%	0.36	1.0	
1874 HEATHER CT	80005638	427585006001	SINGLE-FAMILY	31%	0.77	1.0	
1869 HEATHER CT	80005639	427585002001	SINGLE-FAMILY	31%	0.34	1.0	
1866 HEATHER CT	80005640	427585005001	SINGLE-FAMILY	31%	0.73	1.0	
1865 HEATHER CT	80005641	427585003001	SINGLE-FAMILY	31%	0.37	1.0	
1862 HEATHER CT	80005642	427585004001	SINGLE-FAMILY	31%	0.35	1.0	
251 W KRAFT RD	80005643	424875015100	SINGLE-FAMILY	31%	0.36	1.0	
141 E WENTWORTH AVE	80005644	427100003001	COMMERCIAL	82%	1.07	8.5	
1817 HUMBOLDT AVE	80005645	421860417703	SINGLE-FAMILY	31%	0.37	1.0	
1732 DELAWARE AVE	80005646	420190002055	SINGLE-FAMILY	31%	1.74	1.0	
243 MINEA ST	80005647	421510008201	SINGLE-FAMILY	31%	0.19	1.0	
38 E KRAFT RD	80005648	421860503101	SINGLE-FAMILY	31%	0.26	1.0	
40 E KRAFT RD	80005649	421860503201	SINGLE-FAMILY	31%	0.21	1.0	
1712 HUMBOLDT AVE	80005650	426300007001	SINGLE-FAMILY	31%	0.39	1.0	
117 W MORELAND AVE	80005651	420180022179	SINGLE-FAMILY	31%	0.84	1.0	
20 E KRAFT RD	80005653	421860501001	SINGLE-FAMILY	31%	0.40	1.0	
185 W THOMPSON AVE	80005654	0	SINGLE-FAMILY	31%	0.29	1.0	
1545 WATERLOO AVE	80005655	423285007001	SINGLE-FAMILY	31%	0.24	1.0	
1555 WATERLOO AVE	80005656	423285008001	SINGLE-FAMILY	31%	0.24	1.0	
1645-LS MARTHALER LN	80005660	0	NO BILL	0%	1.38	0.0	Lawn Sprinkler
2000-36 S ROBERT ST	80005661	427110002301	COMMERCIAL	82%	3.71	29.4	
1254 KRUSE ST	80005663	423340027101	SINGLE-FAMILY	31%	0.18	1.0	
1258 KRUSE ST	80005664	423340026001	SINGLE-FAMILY	31%	0.18	1.0	
1555 LIVINGSTON AVE OLD	80005665	421760006001	COMMERCIAL	82%	0.86	6.8	
1545 CHARLTON ST	80005666	423090004001	SINGLE-FAMILY	31%	0.29	1.0	
934 SCHLEY AVE	80005667	423800007029	SINGLE-FAMILY	31%	0.19	1.0	
1251 MACARTHUR AVE	80005668	423340004001	SINGLE-FAMILY	31%	0.31	1.0	
240 W EMERSON AVE	80005669	0	UNDEVELOPED	0%	0.25	0.0	
272 RUNGE LN	80005670	423090003001	SINGLE-FAMILY	31%	0.33	1.0	
849 DODD RD	80005671	420070001278	SINGLE-FAMILY	31%	0.30	1.0	
851 DODD RD	80005672	420070001377	SINGLE-FAMILY	31%	0.22	1.0	
1445 BELLOWS ST	80005673	424095001001	SINGLE-FAMILY	31%	0.42	1.0	
1565 WATERLOO AVE	80005674	423285009001	SINGLE-FAMILY	31%	0.24	1.0	
1798 HUMBOLDT AVE	80005675	0	SINGLE-FAMILY	31%	0.40	1.0	
205 W LOGAN AVE	80005679	428370001000	SINGLE-FAMILY	31%	0.55	1.0	
1 W THOMPSON AVE	80005680	428322601001	MULTIFAMILY	50%	13.10	71.6	
433 E MENDOTA RD	80005682	0	COMMERCIAL	82%	5.23	41.5	
455 E MENDOTA RD	80005684	420300002029	MULTIFAMILY	50%	0.16	0.9	City Lift Station #2
1990 CHRISTENSEN AVE	80005686	424425002002	COMMERCIAL	82%	3.07	24.3	Same PIN as 1970 Christensen Ave. Divide acreage between the 2
1970 CHRISTENSEN AVE	80005688	424425002002	COMMERCIAL	82%	3.07	24.3	Same as 1990 Christensen. Divided area between the 2.
1576 CHRISTENSEN AVE	80005689	423285002001	SINGLE-FAMILY	31%	0.28	1.0	
1730 S ROBERT ST	80005690	420200001066	COMMERCIAL	82%	18.53	146.9	
1459 BELLOWS ST	80005691	424095003001	SINGLE-FAMILY	31%	0.35	1.0	
2044 S ROBERT ST	80005692	427110002401	COMMERCIAL	82%	0.73	5.8	
1314 LIVINGSTON AVE	80005693	422190028102	MULTIFAMILY	50%	0.12	0.7	Same PIN as 1312 Livingston Ave, acreage divided between the 2.
1385 CHARLTON ST	80005696	421505003001	SINGLE-FAMILY	31%	0.35	1.0	
235 W MENDOTA RD	80005699	425360004000	SINGLE-FAMILY	31%	0.73	1.0	
1171 BIDWELL ST	80005700	421727503001	SINGLE-FAMILY	31%	0.23	1.0	
460 E ANNAPOLIS ST	80005701	428360004001	SINGLE-FAMILY	31%	0.50	1.0	
1869 CHARLTON ST	80005702	425060001002	SINGLE-FAMILY	31%	0.39	1.0	
1877 CHARLTON ST	80005703	425060002002	SINGLE-FAMILY	31%	0.37	1.0	

Billing List

address	account number	pin number	LUSE	% Impervious	Acres	REFs	Notes
1885 CHARLTON ST	80005704	425060003002	SINGLE-FAMILY	31%	0.39	1.0	
1901 CHARLTON ST	80005706	425060005102	SINGLE-FAMILY	31%	0.75	1.0	
1909 CHARLTON ST	80005707	425060006002	SINGLE-FAMILY	31%	0.37	1.0	
1917 CHARLTON ST	80005708	425060007002	SINGLE-FAMILY	31%	0.37	1.0	
1941 CHARLTON ST	80005709	425060002003	SINGLE-FAMILY	31%	0.37	1.0	
1949 CHARLTON ST	80005710	425060003003	SINGLE-FAMILY	31%	0.37	1.0	
1957 CHARLTON ST	80005711	0	SINGLE-FAMILY	31%	0.37	1.0	
1965 CHARLTON ST	80005712	425060005003	SINGLE-FAMILY	31%	0.37	1.0	
1974 CHARLTON ST	80005713	426515101001	SINGLE-FAMILY	31%	0.33	1.0	
1933 CHARLTON ST	80005714	425060001003	SINGLE-FAMILY	31%	0.37	1.0	
2007 CHARLTON ST	80005715	425060001004	SINGLE-FAMILY	31%	0.52	1.0	
2017 CHARLTON ST	80005716	425060002004	SINGLE-FAMILY	31%	0.41	1.0	
2027 CHARLTON ST	80005717	425060003004	SINGLE-FAMILY	31%	0.41	1.0	
2033 CHARLTON ST	80005718	425060004004	SINGLE-FAMILY	31%	0.41	1.0	
2047 CHARLTON ST	80005719	425060005004	SINGLE-FAMILY	31%	0.77	1.0	
451 E BUTLER AVE	80005721	422580013002	MULTIFAMILY	50%	0.31	1.7	
958 S ROBERT ST	80005722	428340006400	MULTIFAMILY	50%	0.42	2.3	
968 HUMBOLDT AVE	80005723	424810018106	SINGLE-FAMILY	31%	0.16	1.0	
1570 LIVINGSTON AVE	80005724	421780008901	COMMERCIAL	82%	0.37	2.9	
1469 BELLOWS ST	80005725	424095004001	SINGLE-FAMILY	31%	0.29	1.0	
1189 CHARLTON ST	80005726	423495203008	SINGLE-FAMILY	31%	0.18	1.0	
1720 DELAWARE AVE	80005727	420190001055	SINGLE-FAMILY	31%	1.86	1.0	
1451 BELLOWS ST	80005730	424095002001	SINGLE-FAMILY	31%	0.35	1.0	
1704 HUMBOLDT AVE	80005731	426300006001	SINGLE-FAMILY	31%	0.39	1.0	
1554 DELAWARE AVE	80005732	420190002031	SINGLE-FAMILY	31%	1.07	1.0	
1864 BIDWELL ST	80005733	421711033102	SINGLE-FAMILY	31%	0.49	1.0	
1098 S ROBERT ST	80005734	425870013000	COMMERCIAL	82%	0.45	3.6	
1701-A LIVINGSTON AVE	80005735	420200001268	TOWNHOME	50%		1.0	
1701-B LIVINGSTON AVE	80005736	420200001368	TOWNHOME	50%		1.0	
1701-C LIVINGSTON AVE	80005737	420200001468	TOWNHOME	50%		1.0	
1550 HUMBOLDT AVE	80005738	421760005001	COMMERCIAL	82%	0.75	5.9	
1260 WINSLOW AVE	80005740	428130003201	SINGLE-FAMILY	31%	0.36	1.0	
808 DODD RD	80005742	424458011002	COMMERCIAL	82%	0.11	0.9	
1441-LS S ROBERT ST	80005743	0	NO BILL	0%	6.21	0.0	Lawn Sprinkler
1611 CHARLTON ST	80005747	420190001050	PARKS AND RECREATION	0%	0.52	0.0	Dodge Nature Center Property
355 E MARIE AVE	80005749	420290001005	COMMERCIAL	82%	0.64	5.1	
278 RUBY DR	80005752	421505006001	SINGLE-FAMILY	31%	0.28	1.0	
283 RUBY DR	80005753	421505002001	SINGLE-FAMILY	31%	0.39	1.0	
284 RUBY DR	80005754	421505007001	SINGLE-FAMILY	31%	0.39	1.0	
291 RUBY DR	80005755	421505001001	SINGLE-FAMILY	31%	0.28	1.0	
292 RUBY DR	80005756	421505008001	SINGLE-FAMILY	31%	0.26	1.0	
1770 DELAWARE AVE	80005757	420190001157	SINGLE-FAMILY	31%	2.72	1.0	
1131 ALLEN AVE	80005759	424540003001	SINGLE-FAMILY	31%	0.23	1.0	
1137 ALLEN AVE	80005760	424540004001	SINGLE-FAMILY	31%	0.39	1.0	
1343 BIDWELL ST	80005761	420180014182	SINGLE-FAMILY	31%	0.29	1.0	
375 REHNBERG PL	80005762	426340001002	SINGLE-FAMILY	31%	0.25	1.0	
1695-A LIVINGSTON AVE	80005766	420200001568	TOWNHOME	50%		1.0	
1695-B LIVINGSTON AVE	80005767	420200001668	TOWNHOME	50%		1.0	
1695-C LIVINGSTON AVE	80005768	420200001768	TOWNHOME	50%		1.0	
1695-D LIVINGSTON AVE	80005769	420200001868	TOWNHOME	50%		1.0	
1906 LIVINGSTON AVE	80005771	421410101601	MULTIFAMILY	50%	0.57	3.1	
914 BELLOWS ST	80005772	423800010231	SINGLE-FAMILY	31%	0.17	1.0	
986 WINSLOW AVE	80005773	423800009049	SINGLE-FAMILY	31%	0.17	1.0	
330 LOTHENBACH AVE	80005786	428383001000	INDUSTRIAL	75%	1.96	14.5	
1898 LIVINGSTON AVE	80005791	420290002226	UNDEVELOPED	0%	0.21	0.0	
181 E ARION ST	80005793	425373005001	SINGLE-FAMILY	31%	0.19	1.0	
185 E ARION ST	80005794	425373006001	SINGLE-FAMILY	31%	0.14	1.0	
189 E ARION ST	80005795	425373007001	SINGLE-FAMILY	31%	0.14	1.0	
195 E ARION ST	80005796	425373008001	SINGLE-FAMILY	31%	0.14	1.0	
199 E ARION ST	80005797	425373009001	SINGLE-FAMILY	31%	0.14	1.0	
203 E ARION ST	80005798	425373010001	SINGLE-FAMILY	31%	0.14	1.0	
209 E ARION ST	80005799	425373011001	SINGLE-FAMILY	31%	0.18	1.0	

Billing List

address	account number	pin number	LUSE	% Impervious	Acres	REFs	Notes
1026 MACARTHUR AVE	80005800	425373001001	SINGLE-FAMILY	31%	0.18	1.0	
1032 MACARTHUR AVE	80005801	425373002001	SINGLE-FAMILY	31%	0.18	1.0	
1038 MACARTHUR AVE	80005802	425373003001	SINGLE-FAMILY	31%	0.18	1.0	
1044 MACARTHUR AVE	80005803	425373004001	SINGLE-FAMILY	31%	0.18	1.0	
1691-A LIVINGSTON AVE	80005806	420200001968	TOWNHOME	50%		1.0	
1691-B LIVINGSTON AVE	80005807	420200002068	TOWNHOME	50%		1.0	
1691-C LIVINGSTON AVE	80005808	420200002168	TOWNHOME	50%		1.0	
1007 WINSLOW AVE	80005829	428440006000	SINGLE-FAMILY	31%	0.12	1.0	
1177 BIDWELL ST	80005833	421727504001	SINGLE-FAMILY	31%	0.23	1.0	
1685 MARTHALER LN	80005835	420200004053	INDUSTRIAL	75%	2.78	20.5	
1762 DELAWARE AVE	80005836	420190001257	SINGLE-FAMILY	31%	1.01	1.0	
217 W KRAFT RD	80005837	424875015300	SINGLE-FAMILY	31%	0.61	1.0	
247 W WENTWORTH AVE	80005838	422420007011	COMMERCIAL	82%	0.46	3.7	
170 E THOMPSON AVE	80005839	0	NO BILL	0%	0.00	0.0	Doesn't exist
200 E THOMPSON AVE	80005840	421156001202	COMMERCIAL	82%	0.37	3.0	
1305 MACARTHUR AVE	80005841	423340003004	SINGLE-FAMILY	31%	0.25	1.0	
1589 S ROBERT ST	80005848	422420007001	COMMERCIAL	82%	0.52	4.1	
1133 S ROBERT ST	80005850	423390030300	COMMERCIAL	82%	0.96	7.6	
1230 BIDWELL ST	80005852	0	SINGLE-FAMILY	31%	0.37	1.0	
199 E WENTWORTH AVE	80005859	0	NO BILL	0%	0.00	0.0	Doesn't exist
1810 DELAWARE AVE	80005863	420190001258	SINGLE-FAMILY	31%	0.79	1.0	
200 LOTHENBACH AVE	80005865	420200001265	INDUSTRIAL	75%	1.72	12.7	
475 W MENDOTA RD	80005866	421330008102	SINGLE-FAMILY	31%	0.23	1.0	
60 E IMPERIAL DR	80005867	420200001034	SINGLE-FAMILY	31%	0.41	1.0	
290 SHERWOOD CT	80005902	426515112001	SINGLE-FAMILY	31%	0.61	1.0	
22 E BERNARD ST	80005904	424810022011	SINGLE-FAMILY	31%	0.12	1.0	
235 W WENTWORTH AVE	80005906	422420014110	COMMERCIAL	82%	0.72	5.7	
1254 S ROBERT ST	80005910	423340027002	SINGLE-FAMILY	31%	0.15	1.0	
102-LS W CARMEL AVE	80005912	0	NO BILL	0%	0.00	0.0	Lawn Sprinkler
80 W CARMEL AVE	80005913	420190003014	MULTIFAMILY	50%	0.71	3.9	PIN doesn't match county data. Acreage divided evenly among 8 buildings
92 W CARMEL AVE	80005914	420190002714	MULTIFAMILY	50%	0.71	3.9	PIN doesn't match county data. Acreage divided evenly among 8 buildings
98 W CARMEL AVE	80005915	420190002314	MULTIFAMILY	50%	0.71	3.9	PIN doesn't match county data. Acreage divided evenly among 8 buildings
104 W CARMEL AVE	80005916	420190001414	MULTIFAMILY	50%	0.71	3.9	PIN doesn't match county data. Acreage divided evenly among 8 buildings
108 W CARMEL AVE	80005917	420190001814	MULTIFAMILY	50%	0.71	3.9	PIN doesn't match county data. Acreage divided evenly among 8 buildings
120 W CARMEL AVE	80005918	420190001114	MULTIFAMILY	50%	0.71	3.9	PIN doesn't match county data. Acreage divided evenly among 8 buildings
128 W CARMEL AVE	80005919	420190000214	MULTIFAMILY	50%	0.71	3.9	PIN doesn't match county data. Acreage divided evenly among 8 buildings
132 W CARMEL AVE	80005920	420190000614	MULTIFAMILY	50%	0.71	3.9	PIN doesn't match county data. Acreage divided evenly among 8 buildings
36 W THOMPSON AVE	80005921	420190004614	MULTIFAMILY	50%	0.57	3.1	PIN doesn't match county data. Acreage divided evenly among 8 buildings
40 W THOMPSON AVE	80005922	420190005314	MULTIFAMILY	50%	0.57	3.1	PIN doesn't match county data. Acreage divided evenly among 8 buildings
48 W THOMPSON AVE	80005923	420190004014	MULTIFAMILY	50%	0.57	3.1	PIN doesn't match county data. Acreage divided evenly among 8 buildings
52 W THOMPSON AVE	80005924	420190004414	MULTIFAMILY	50%	0.57	3.1	PIN doesn't match county data. Acreage divided evenly among 8 buildings
54 W THOMPSON AVE	80005925	420190005014	MULTIFAMILY	50%	0.57	3.1	PIN doesn't match county data. Acreage divided evenly among 8 buildings
76 W THOMPSON AVE	80005926	420190003514	MULTIFAMILY	50%	0.57	3.1	PIN doesn't match county data. Acreage divided evenly among 8 buildings
1294 KRUSE ST	80005929	423340018101	SINGLE-FAMILY	31%	0.18	1.0	
1415 S ROBERT ST	80005930	424815003001	COMMERCIAL	82%	0.91	7.2	
946 S ROBERT ST	80005932	428340007500	COMMERCIAL	82%	0.46	3.6	
1822 S ROBERT ST	80005934	0	NO BILL	0%	0.00	0.0	Doesn't exist
1308 KRUSE ST	80005935	423340029004	SINGLE-FAMILY	31%	0.31	1.0	
465 W THOMPSON AVE	80005938	421992004001	SINGLE-FAMILY	31%	0.43	1.0	
1462 DELAWARE AVE	80005939	421992001001	SINGLE-FAMILY	31%	0.71	1.0	
233 W MENDOTA RD	80005940	425360005000	SINGLE-FAMILY	31%	0.85	1.0	
312 SHERWOOD CT	80005944	426515114001	SINGLE-FAMILY	31%	0.52	1.0	
485 W MENDOTA RD	80005946	421330007202	SINGLE-FAMILY	31%	0.24	1.0	
487 W MENDOTA RD	80005947	421330007102	SINGLE-FAMILY	31%	0.23	1.0	
150 E EMERSON AVE	80005949	420200001225	COMMERCIAL	82%	1.76	14.0	
165 W LOGAN AVE	80005959	420180004083	SINGLE-FAMILY	31%	0.23	1.0	
1555 OAKDALE AVE	80005960	420200001213	PARKS AND RECREATION	0%	3.03	0.0	City owned public golf course
1335 LIVINGSTON AVE	80005962	422190002003	SINGLE-FAMILY	31%	0.34	1.0	
224 E THOMPSON AVE	80005964	420200001608	UNDEVELOPED	0%	0.29	0.0	
15 W MARIE AVE	80005965	421860417603	SINGLE-FAMILY	31%	0.50	1.0	
130 E THOMPSON AVE	80005967	420200003041	COMMERCIAL	82%	0.51	4.1	Same PIN as 128 E. Thompson Ave. Changed landuse from undeveloped to commercial. Divide the acreage between the 2.

Billing List

address	account number	pin number	LUSE	% Impervious	Acres	REFs	Notes
228 E THOMPSON AVE	80005968	42020001508	UNDEVELOPED	0%	0.29	0.0	
1773 LIVINGSTON AVE	80005969	421860507101	SINGLE-FAMILY	31%	0.27	1.0	
1775 LIVINGSTON AVE	80005970	421860507201	SINGLE-FAMILY	31%	0.23	1.0	
1250 WINSLOW AVE	80005973	428130002401	SINGLE-FAMILY	31%	0.31	1.0	
1960 MARYWOOD LN	80005974	424760506101	SINGLE-FAMILY	31%	1.12	1.0	
1981 MARYWOOD LN	80005977	424760505201	SINGLE-FAMILY	31%	0.86	1.0	
1990 MARYWOOD LN	80005978	424760508101	SINGLE-FAMILY	31%	0.70	1.0	
2001 MARYWOOD LN	80005979	424760503001	SINGLE-FAMILY	31%	0.83	1.0	
2015 MARYWOOD LN	80005980	424760502001	SINGLE-FAMILY	31%	1.82	1.0	
2040 MARYWOOD LN	80005981	424760509002	SINGLE-FAMILY	31%	1.09	1.0	
2050 MARYWOOD LN	80005982	424760510102	SINGLE-FAMILY	31%	0.94	1.0	
2055 MARYWOOD LN	80005983	424760501001	SINGLE-FAMILY	31%	1.10	1.0	
2062 MARYWOOD LN	80005984	424760511002	SINGLE-FAMILY	31%	0.96	1.0	
159 W MENDOTA RD	80005985	0	SINGLE-FAMILY	31%	0.98	1.0	
1959 PINE RIDGE DR	80005987	424760515001	SINGLE-FAMILY	31%	1.40	1.0	
1976 PINE RIDGE DR	80005989	424760501002	SINGLE-FAMILY	31%	0.47	1.0	
1988 PINE RIDGE DR	80005990	424760502002	SINGLE-FAMILY	31%	0.49	1.0	
1991 PINE RIDGE DR	80005991	424760513001	SINGLE-FAMILY	31%	0.75	1.0	
2000 PINE RIDGE DR	80005992	424760503002	SINGLE-FAMILY	31%	0.48	1.0	
2006 PINE RIDGE DR	80005993	424760504002	SINGLE-FAMILY	31%	0.50	1.0	
2012 PINE RIDGE DR	80005994	424760505002	SINGLE-FAMILY	31%	0.76	1.0	
2015 PINE RIDGE DR	80005995	424760512001	SINGLE-FAMILY	31%	0.53	1.0	
2018 PINE RIDGE DR	80005996	424760506002	SINGLE-FAMILY	31%	0.58	1.0	
2024 PINE RIDGE DR	80005997	424760507102	SINGLE-FAMILY	31%	0.55	1.0	
2025 PINE RIDGE DR	80005998	424760511001	SINGLE-FAMILY	31%	0.57	1.0	
2027 PINE RIDGE DR	80005999	424760510101	SINGLE-FAMILY	31%	1.08	1.0	
2030 PINE RIDGE DR	80006000	424760508102	SINGLE-FAMILY	31%	0.53	1.0	
2033 PINE RIDGE DR	80006001	424760509001	SINGLE-FAMILY	31%	0.93	1.0	
1216 CHARLTON ST	80006002	420180009276	SINGLE-FAMILY	31%	0.36	1.0	
1222 CHARLTON ST	80006003	420180009376	SINGLE-FAMILY	31%	0.36	1.0	
1405 CHARLTON ST	80006004	421505005101	SINGLE-FAMILY	31%	0.31	1.0	
1454 CHARLTON ST	80006005	420190004009	SINGLE-FAMILY	31%	0.85	1.0	
1110 HALL AVE	80006007	424810021017	SINGLE-FAMILY	31%	0.17	1.0	
391 W WENTWORTH AVE	80006009	420190001037	SINGLE-FAMILY	31%	1.51	1.0	
403 W WENTWORTH AVE	80006010	420190001036	SINGLE-FAMILY	31%	1.40	1.0	
419 W WENTWORTH AVE	80006011	420190001235	SINGLE-FAMILY	31%	1.64	1.0	
431 W WENTWORTH AVE	80006012	420190001135	SINGLE-FAMILY	31%	0.70	1.0	
443 W WENTWORTH AVE	80006014	0	SINGLE-FAMILY	31%	1.13	1.0	
121 W BUTLER AVE	80006015	0	PUBLIC,SEMIPUBLIC	40%	7.73	36.3	Heritage Middle School- divided among 3 accounts
365 W MARIE AVE	80006019	420190001060	PARKS AND RECREATION	0%	5.65	0.0	Dodge Nature Center Property
375 W MARIE AVE	80006023	420190001060	PARKS AND RECREATION	0%	5.65	0.0	Same PIN as 365 W. Marie Ave. Dodge Nature Center Property
475 E BUTLER AVE	80006024	422580016102	UNDEVELOPED	0%	0.40	0.0	
60 W EMERSON AVE	80006026	420190001007	PARKS AND RECREATION	0%	8.78	0.0	City Ice Arena
285 WESTVIEW DR	80006027	427645002203	MULTIFAMILY	50%	0.14	0.8	Same PIN as 255 Westview Dr. Divide acreage between the 2.
366 W MENDOTA RD	80006030	424817505001	TOWNHOME	50%	0.06	1.0	
368 W MENDOTA RD	80006031	424817504001	TOWNHOME	50%	0.05	1.0	
370 W MENDOTA RD	80006032	424817503001	TOWNHOME	50%	0.05	1.0	
372 W MENDOTA RD	80006033	424817502001	TOWNHOME	50%	0.05	1.0	
374 W MENDOTA RD	80006034	424817501001	TOWNHOME	50%	0.06	1.0	
374-LS W MENDOTA RD	80006035	0	NO BILL	0%	0.06	0.0	Lawn Sprinkler
300 SHERWOOD CT	80006036	426515113001	SINGLE-FAMILY	31%	0.71	1.0	
385 E WENTWORTH AVE	80006038	424761504001	SINGLE-FAMILY	31%	0.33	1.0	
782 DODD RD	80006040	424458013001	SINGLE-FAMILY	31%	0.11	1.0	
1244 S ROBERT ST	80006042	423340029002	UNDEVELOPED	0%	0.18	0.0	
305 E THOMPSON AVE	80006044	428520101001	MULTIFAMILY	50%	0.96	5.3	
315 E THOMPSON AVE	80006046	428520102001	MULTIFAMILY	50%	1.69	9.2	
1600 CHARLTON ST	80006048	424875003100	MULTIFAMILY	50%	0.26	1.4	Same as 1610 Charlton. Divided area between the 2.
1610 CHARLTON ST	80006049	424875003100	MULTIFAMILY	50%	0.26	1.4	Same PIN as 1600 Charlton St.
1709 CHARLTON ST	80006051	420190003051	PARKS AND RECREATION	0%	4.56	0.0	Dodge Nature Center Property
1840 CHRISTENSEN AVE	80006052	424422505001	TOWNHOME	50%	0.07	1.0	
1842 CHRISTENSEN AVE	80006053	424422504001	TOWNHOME	50%	0.04	1.0	
1844 CHRISTENSEN AVE	80006054	424422503001	TOWNHOME	50%	0.04	1.0	

Billing List

address	account number	pin number	LUSE	% Impervious	Acres	REFs	Notes
1846 CHRISTENSEN AVE	80006055	424422502001	TOWNHOME	50%	0.04	1.0	
1848 CHRISTENSEN AVE	80006056	424422501001	TOWNHOME	50%	0.06	1.0	
1860 CHRISTENSEN AVE	80006057	424422506001	TOWNHOME	50%	0.06	1.0	
1862 CHRISTENSEN AVE	80006058	424422507001	TOWNHOME	50%	0.04	1.0	
1864 CHRISTENSEN AVE	80006059	424422508001	TOWNHOME	50%	0.04	1.0	
1866 CHRISTENSEN AVE	80006060	424422509001	TOWNHOME	50%	0.04	1.0	
1868 CHRISTENSEN AVE	80006061	424422510001	TOWNHOME	50%	0.07	1.0	
1872 CHRISTENSEN AVE	80006062	424422511001	TOWNHOME	50%	0.06	1.0	
1874 CHRISTENSEN AVE	80006063	424422512001	TOWNHOME	50%	0.07	1.0	
1876 CHRISTENSEN AVE	80006064	424422513001	TOWNHOME	50%	0.07	1.0	
1878 CHRISTENSEN AVE	80006065	424422514001	TOWNHOME	50%	0.04	1.0	
1882 CHRISTENSEN AVE	80006066	424422515001	TOWNHOME	50%	0.04	1.0	
1884 CHRISTENSEN AVE	80006067	424422516001	TOWNHOME	50%	0.07	1.0	
1886 CHRISTENSEN AVE	80006068	424422517001	TOWNHOME	50%	0.07	1.0	
1888 CHRISTENSEN AVE	80006069	424422518001	TOWNHOME	50%	0.06	1.0	
1890 CHRISTENSEN AVE	80006070	424422523001	TOWNHOME	50%	0.07	1.0	
1892 CHRISTENSEN AVE	80006071	424422520001	TOWNHOME	50%	0.04	1.0	
1894 CHRISTENSEN AVE	80006072	424422521001	TOWNHOME	50%	0.04	1.0	
1896 CHRISTENSEN AVE	80006073	424422522001	TOWNHOME	50%	0.04	1.0	
1898 CHRISTENSEN AVE	80006074	424422519001	TOWNHOME	50%	0.06	1.0	
1922 CHRISTENSEN AVE	80006075	424422501002	TOWNHOME	50%	0.06	1.0	
1924 CHRISTENSEN AVE	80006076	424422502002	TOWNHOME	50%	0.04	1.0	
1926 CHRISTENSEN AVE	80006077	424422503002	TOWNHOME	50%	0.04	1.0	
1928 CHRISTENSEN AVE	80006078	424422504002	TOWNHOME	50%	0.04	1.0	
1932 CHRISTENSEN AVE	80006079	424422505002	TOWNHOME	50%	0.07	1.0	
1934 CHRISTENSEN AVE	80006080	424422506002	TOWNHOME	50%	0.07	1.0	
1936 CHRISTENSEN AVE	80006081	424422507002	TOWNHOME	50%	0.07	1.0	
1938 CHRISTENSEN AVE	80006082	424422508002	TOWNHOME	50%	0.07	1.0	
1942 CHRISTENSEN AVE	80006083	424422509002	TOWNHOME	50%	0.06	1.0	
1944 CHRISTENSEN AVE	80006084	424422510002	TOWNHOME	50%	0.04	1.0	
1946 CHRISTENSEN AVE	80006085	424422511002	TOWNHOME	50%	0.04	1.0	
1948 CHRISTENSEN AVE	80006086	424422512002	TOWNHOME	50%	0.04	1.0	
1952 CHRISTENSEN AVE	80006087	424422513002	TOWNHOME	50%	0.07	1.0	
1954 CHRISTENSEN AVE	80006088	424422514002	TOWNHOME	50%	0.07	1.0	
1956 CHRISTENSEN AVE	80006089	424422515002	TOWNHOME	50%	0.07	1.0	
1958 CHRISTENSEN AVE	80006090	424422516002	TOWNHOME	50%	0.07	1.0	
1850-LS CHRISTENSEN AVE	80006091	0	NO BILL	0%	0.00	0.0	Lawn Sprinkler
1982 OAKDALE AVE OLD	80006092	0	NO BILL	0%	0.00	0.0	Doesn't exist
1540 HUMBOLDT AVE	80006093	421760004001	COMMERCIAL	82%	1.23	9.7	
485 PRESERVE PATH	80006094	0	SINGLE-FAMILY	31%	0.45	1.0	
948 CHARLTON ST	80006095	423800002143	SINGLE-FAMILY	31%	0.20	1.0	
1630 S ROBERT ST	80006097	420200004051	COMMERCIAL	82%	0.74	5.8	
1519 S ROBERT ST	80006099	0	COMMERCIAL	82%	0.53	4.2	
1701 CHARLTON ST	80006101	420190004051	PARKS AND RECREATION	0%	1.15	0.0	Dodge Nature Center Property
320 EDGEWOOD LN	80006102	421710015300	SINGLE-FAMILY	31%	0.38	1.0	
50 SIGNAL HILLS	80006104	420170005055	COMMERCIAL	82%	12.80	101.5	K-Mart Bldg; acreage estimated from GIS
1845 S ROBERT ST	80006106	0	COMMERCIAL	82%	0.65	5.2	
1715 CHARLTON ST	80006108	420190001067	PARKS AND RECREATION	0%	3.98	0.0	Same PIN as 1719 Charlton St.; address changed
244 E HURLEY AVE	80006109	424770003202	SINGLE-FAMILY	31%	0.11	1.0	
41 E KRAFT RD	80006110	420200001658	UNDEVELOPED	0%	0.61	0.0	
43 E KRAFT RD	80006111	420200001658	UNDEVELOPED	0%	0.61	0.0	
1505 S ROBERT ST	80006113	0	NO BILL	0%	0.00	0.0	Doesn't exist
1635 MARTHALER LN	80006115	420200002150	SINGLE-FAMILY	31%	0.64	1.0	
1645 MARTHALER LN	80006117	0	INDUSTRIAL	75%	1.38	10.2	
1880 LIVINGSTON AVE	80006119	420290003126	UNDEVELOPED	0%	0.96	0.0	
1131 OTTAWA AVE	80006120	427250003004	UNDEVELOPED	0%	0.14	0.0	
2060 S ROBERT ST	80006122	0	COMMERCIAL	82%	1.95	15.5	
2034-LS PINE RIDGE DR	80006123	0	NO BILL	0%	0.00	0.0	Lawn Sprinkler
246 OAKVIEW RD	80006124	421710021600	SINGLE-FAMILY	31%	1.34	1.0	
256 OAKVIEW RD	80006126	421710020000	SINGLE-FAMILY	31%	0.98	1.0	
270 EDGEWOOD LN	80006127	421710014000	SINGLE-FAMILY	31%	1.99	1.0	
879 S SMITH AVE	80006129	0	COMMERCIAL	82%	0.08	0.7	

Billing List

address	account number	pin number	LUSE	% Impervious	Acres	REFs	Notes
1834-SC1 OAKDALE AVE	80006130	420200003087	COMMERCIAL	82%	0.48	3.8	Same PIN as 1800 Oakdale Ave. Acreage divided between 1834-SC2 and 1834 SC2
20 E THOMPSON AVE	80006132	421760003001	COMMERCIAL	82%	1.39	11.1	
170 E EMERSON AVE	80006135	0	MULTIFAMILY	50%	7.90	43.1	apartment/condo building. Changed to MFR from undeveloped based on aerial Lawn Sprinkler
170-LS E EMERSON AVE	80006136	0	NO BILL	0%	0.00	0.0	
1555 LIVINGSTON AVE	80006138	0	COMMERCIAL	82%	0.86	6.8	
180 E EMERSON AVE	80006139	427612528001	TOWNHOME	50%	0.08	1.0	
182 E EMERSON AVE	80006140	427612529001	TOWNHOME	50%	0.05	1.0	
184 E EMERSON AVE	80006141	427612530001	TOWNHOME	50%	0.07	1.0	
186 E EMERSON AVE	80006142	427612532001	TOWNHOME	50%	0.07	1.0	
188 E EMERSON AVE	80006143	427612531001	TOWNHOME	50%	0.07	1.0	
190 E EMERSON AVE	80006144	427612534001	TOWNHOME	50%	0.07	1.0	
192 E EMERSON AVE	80006145	427612533001	TOWNHOME	50%	0.07	1.0	
194 E EMERSON AVE	80006146	427612535001	TOWNHOME	50%	0.07	1.0	
196 E EMERSON AVE	80006147	427612536001	TOWNHOME	50%	0.05	1.0	
198 E EMERSON AVE	80006148	427612537001	TOWNHOME	50%	0.08	1.0	
200 E EMERSON AVE	80006149	0	TOWNHOME	50%	0.09	1.0	
202 E EMERSON AVE	80006150	0	TOWNHOME	50%	0.05	1.0	
204 E EMERSON AVE	80006151	0	TOWNHOME	50%	0.07	1.0	
206 E EMERSON AVE	80006152	427612524001	TOWNHOME	50%	0.07	1.0	
208 E EMERSON AVE	80006153	0	TOWNHOME	50%	0.07	1.0	
210 E EMERSON AVE	80006154	427612521001	TOWNHOME	50%	0.07	1.0	
212 E EMERSON AVE	80006155	427612522001	TOWNHOME	50%	0.07	1.0	
214 E EMERSON AVE	80006156	427612520001	TOWNHOME	50%	0.07	1.0	
216 E EMERSON AVE	80006157	427612519001	TOWNHOME	50%	0.05	1.0	
218 E EMERSON AVE	80006158	427612518001	TOWNHOME	50%	0.09	1.0	
220 E EMERSON AVE	80006159	0	TOWNHOME	50%	0.09	1.0	
222 E EMERSON AVE	80006160	0	TOWNHOME	50%	0.05	1.0	
224 E EMERSON AVE	80006161	0	TOWNHOME	50%	0.07	1.0	
226 E EMERSON AVE	80006162	0	TOWNHOME	50%	0.07	1.0	
228 E EMERSON AVE	80006163	0	TOWNHOME	50%	0.07	1.0	
230 E EMERSON AVE	80006164	0	TOWNHOME	50%	0.07	1.0	
232 E EMERSON AVE	80006165	427612508001	TOWNHOME	50%	0.07	1.0	
234 E EMERSON AVE	80006166	427612510001	TOWNHOME	50%	0.07	1.0	
236 E EMERSON AVE	80006167	427612511001	TOWNHOME	50%	0.05	1.0	
238 E EMERSON AVE	80006168	0	TOWNHOME	50%	0.09	1.0	
240 E EMERSON AVE	80006169	0	TOWNHOME	50%	0.07	1.0	
242 E EMERSON AVE	80006170	0	TOWNHOME	50%	0.07	1.0	
244 E EMERSON AVE	80006171	427612515001	TOWNHOME	50%	0.07	1.0	
246 E EMERSON AVE	80006172	427612516001	TOWNHOME	50%	0.05	1.0	
248 E EMERSON AVE	80006173	0	TOWNHOME	50%	0.09	1.0	
250-LS E EMERSON AVE	80006174	0	NO BILL	0%	0.00	0.0	Lawn Sprinkler
986 ALLEN AVE	80006175	423800009146	SINGLE-FAMILY	31%	0.17	1.0	
1973 S ROBERT ST	80006177	424919502000	COMMERCIAL	82%	0.83	6.5	
1027 GORMAN AVE	80006178	424810006111	SINGLE-FAMILY	31%	0.16	1.0	
1 W MENDOTA RD	80006180	425250001001	INDUSTRIAL	75%	18.05	133.4	Dakota County Norther Service Center Bldg.
335 E HURLEY AVE	80006182	421970004000	PUBLIC.SEMIPUBLIC	40%	1.99	9.3	Same PIN as 337 E. Hurley Ave;St. Michael's Church. Acreage divided between the 2.
337 E HURLEY AVE	80006184	421970004000	PUBLIC.SEMIPUBLIC	40%	1.99	9.3	Same PIN as 335 E. Hurley Ave;St. Michael's Church. Acreage divided between the 2.
1250 OAKDALE AVE	80006186	420170001085	PUBLIC.SEMIPUBLIC	40%	2.38	11.1	Same PIN as 1260 Oakdale Ave. Acreage divided between the 2.
1395 CHARLTON ST	80006187	0	COMMERCIAL	82%	0.31	2.4	
110-SC2 W CRUSADER AVE	80006188	420300001209	PUBLIC.SEMIPUBLIC	40%	5.52	25.9	Same PIN as 110 Crusader Ave. Acreage divided between the 3.
1520 S ROBERT ST	80006190	421156002001	COMMERCIAL	82%	0.90	7.2	Same PIN as 1530 Robert St.
1225 S ROBERT ST	80006192	0	COMMERCIAL	82%	0.53	4.2	
1756 DELAWARE AVE	80006193	420190001256	UNDEVELOPED	0%	0.95	0.0	
273 MAINZER ST	80006194	0	SINGLE-FAMILY	31%	0.11	1.0	
830 CHARLTON ST	80006197	0	SINGLE-FAMILY	31%	1.16	1.0	
1787 HUMBOLDT AVE	80006198	0	SINGLE-FAMILY	31%	0.35	1.0	
1200 STASSEN LN	80006200	0	PARKS AND RECREATION	0%	5.78	0.0	
454 E HASKELL ST	80006201	0	SINGLE-FAMILY	31%	0.15	1.0	

Billing List

address	account number	pin number	LUSE	% Impervious	Acres	REFs	Notes
188 E THOMPSON AVE	80006202		0 SINGLE-FAMILY	31%	0.06	1.0	
190 E THOMPSON AVE	80006203		0 SINGLE-FAMILY	31%	0.06	1.0	
192 E THOMPSON AVE	80006204		0 SINGLE-FAMILY	31%	0.06	1.0	
198 E THOMPSON AVE	80006205		0 SINGLE-FAMILY	31%	0.06	1.0	
202 E THOMPSON AVE	80006206		0 SINGLE-FAMILY	31%	0.06	1.0	
204 E THOMPSON AVE	80006207		0 SINGLE-FAMILY	31%	0.06	1.0	
315 E MARIE AVE	80006210	420200002084	UNDEVELOPED	0%	1.33	0.0	& PIN #42-0290001006
1750 DELAWARE AVE	80006213		0 SINGLE-FAMILY	31%	1.33	1.0	
1560 LIVINGSTON AVE	80006215		0 COMMERCIAL	82%	4.34	34.4	Office Bldg, acreage estimated from GIS
273 E BUTLER AVE	80006216		0 SINGLE-FAMILY	31%	0.14	1.0	
900 S ROBERT ST	80006218	428650001001	COMMERCIAL	82%	0.59	4.7	Dakota County Bldg.
179 W CURTICE ST	80006219		0 UNDEVELOPED	0%	0.15	0.0	
185 W CURTICE ST	80006220		0 UNDEVELOPED	0%	0.15	0.0	
115 W CRUSADER AVE	80006222	420300001003	PUBLIC,SEMIPUBLIC	40%	5.90	27.7	
1916 LIVINGSTON AVE	80006224	421410101401	UNDEVELOPED	0%	0.54	0.0	
36 W MARIE AVE	80006225		0 UNDEVELOPED	0%	0.07	0.0	
24 W MARIE AVE	80006226		0 UNDEVELOPED	0%	0.07	0.0	
32 W MARIE AVE	80006227		0 UNDEVELOPED	0%	0.07	0.0	
28 W MARIE AVE	80006228		0 UNDEVELOPED	0%	0.07	0.0	
132 W BELVIDERE ST	80006229		0 SINGLE-FAMILY	31%	0.11	1.0	
136 W BELVIDERE ST	80006230		0 SINGLE-FAMILY	31%	0.11	1.0	
175 W CURTICE ST	80006231		0 MULTIFAMILY	50%	0.15	0.8	
1110 FELIX ST	80006232		0 SINGLE-FAMILY	31%	0.09	1.0	
125 E MARIE AVE	80006234	420200002062	COMMERCIAL	82%	0.93	7.3	Culvers Restaurant; used to be 135 E. Marie.
951 OAKDALE AVE	80006235		0 SINGLE-FAMILY	31%	0.24	1.0	
1515 S ROBERT ST	80006237	421780001101	COMMERCIAL	82%	0.35	2.8	Same PIN as 1517 Robert St. Divide acreage between the 2.
232 LOTHENBACH AVE	80006238		0 INDUSTRIAL	75%	3.34	24.7	
245 E THOMPSON AVE	80006239		0 UNDEVELOPED	0%	0.24	0.0	
247 E THOMPSON AVE	80006240		0 UNDEVELOPED	0%	0.26	0.0	
1644 S ROBERT ST	80006241		0 COMMERCIAL	82%	10.41	82.6	
1644-LS S ROBERT ST	80006243		0 NO BILL	0%	10.41	0.0	Lawn Sprinkler
364 E ARION ST	80006244		0 SINGLE-FAMILY	31%	0.12	1.0	
162 E HURLEY AVE	80006245	423350007002	SINGLE-FAMILY	31%	0.22	1.0	Used to be 160 E Hurley
1678 HUMBOLDT AVE	80006246		0 UNDEVELOPED	0%	0.39	0.0	
1608 S ROBERT ST	80006248	420200003051	COMMERCIAL	82%	0.29	2.3	Same PIN as 1606 Robert St. Divide acreage between the 2.
1753 S ROBERT ST	80006250	425150001001	COMMERCIAL	82%	0.66	5.2	Applebees; same PIN as 1755 Robert St., divide acreage between the 2.
930 CHARLTON ST	80006254		0 SINGLE-FAMILY	31%	0.17	1.0	
1776 S ROBERT ST	80006256		0 NO BILL	0%	0.00	0.0	Doesn't exist
1982 OAKDALE AVE	80006258		0 MULTIFAMILY	50%	1.33	7.3	Same PIN as 1972 Oakdale Ave. Acreage from GIS, divided among the 3.
298 KOPP DR	80008637	424290005002	SINGLE-FAMILY	31%	0.30	1.0	
1044 STRYKER AVE	80014680	422200011000	SINGLE-FAMILY	31%	0.22	1.0	
879 STRYKER AVE	80038762	423800001022	COMMERCIAL	82%	0.17	1.4	
888 STRYKER AVE	80041854	423800008021	SINGLE-FAMILY	31%	0.17	1.0	
315 EDGEWOOD LN	80134897	421710016000	SINGLE-FAMILY	31%	1.91	1.0	
1668-WELL DELAWARE AVE	98000001	420190002154	NO BILL	0%	21.01	0.0	Well
202-WELL W BERNARD ST	98000002		0 NO BILL	0%	0.17	0.0	Well
1280-WELL BIDWELL ST	98000003		0 NO BILL	0%	0.00	0.0	Well
1296-WELL CHARLTON ST	98000004	428370010000	NO BILL	0%	0.43	0.0	Well
1454-WELL CHARLTON ST	98000005		0 NO BILL	0%	0.85	0.0	Well
1468-WELL CHARLTON ST	98000006	420190001009	NO BILL	0%	0.18	0.0	Well
1650-WELL CHARLTON ST	98000007	421510009101	NO BILL	0%	0.52	0.0	Well
1446-WELL DELAWARE AVE	98000008	420190001028	NO BILL	0%	4.80	0.0	Well
1750-WELL DELAWARE AVE	98000009	420190001156	NO BILL	0%	1.33	0.0	Well
1794-WELL DELAWARE AVE	98000010	420190001358	NO BILL	0%	2.23	0.0	Well
242-WELL EDGEWOOD LN	98000011	425360008200	NO BILL	0%	1.28	0.0	Well
1387-WELL MARTHALER LN	98000012	427612501001	NO BILL	0%	0.00	0.0	Well
1783-WELL RICHARD CIR	98000013	421860105001	NO BILL	0%	0.67	0.0	Well
1514 WATERLOO AVE	98000014	362900009101	NO BILL	0%	0.00	0.0	Property in South St. Paul not West St. Paul
1518 WATERLOO AVE	98000015	362900009101	NO BILL	0%	0.00	0.0	Property in South St. Paul not West St. Paul
391-WELL W WENTWORTH AVE	98000017	420190001037	NO BILL	0%	1.51	0.0	Well
1522 WATERLOO AVE	98000018		0 NO BILL	0%	0.00	0.0	Property in South St. Paul not West St. Paul
1524 WATERLOO AVE	98000019	361520008003	NO BILL	0%	0.00	0.0	Property in South St. Paul not West St. Paul

Billing List

address	account number	pin number	LUSE	% Impervious	Acres	REFs	Notes
1162 STASSEN LN		427320015103	SINGLE-FAMILY	31%	0.42	1.0	On well/septic, no account number assigned
214 OAKVIEW RD		421710038200	SINGLE-FAMILY	31%	0.44	1.0	On well/septic, no account number assigned
1170 STASSEN LN		427320030004	SINGLE-FAMILY	31%	0.53	1.0	On well/septic, no account number assigned
1142 STASSEN LN		427320031104	SINGLE-FAMILY	31%	0.65	1.0	On well/septic, no account number assigned
437 WENTWORTH AVE W		420190001134	SINGLE-FAMILY	31%	0.75	1.0	On well/septic, no account number assigned
174 OAKVIEW RD		421710026000	SINGLE-FAMILY	31%	0.75	1.0	On well/septic, no account number assigned
180 OAKVIEW RD		421710025000	SINGLE-FAMILY	31%	0.81	1.0	On well/septic, no account number assigned
1140 STASSEN LN		427320004102	SINGLE-FAMILY	31%	0.88	1.0	On well/septic, no account number assigned
1152 STASSEN LN		427320004102	SINGLE-FAMILY	31%	0.88	1.0	On well/septic, no account number assigned
196 CRESTWAY LN		421710036000	SINGLE-FAMILY	31%	0.89	1.0	On well/septic, no account number assigned
228 OAKVIEW RD		421710022100	SINGLE-FAMILY	31%	0.93	1.0	On well/septic, no account number assigned
202 CRESTWAY LN		421710035000	SINGLE-FAMILY	31%	1.09	1.0	On well/septic, no account number assigned
277 OAKVIEW RD		421710012000	SINGLE-FAMILY	31%	1.09	1.0	On well/septic, no account number assigned
230 CRESTWAY LN		421710034000	SINGLE-FAMILY	31%	1.18	1.0	On well/septic, no account number assigned
249 CRESTWAY LN		421710010000	SINGLE-FAMILY	31%	1.29	1.0	On well/septic, no account number assigned
205 OAKVIEW RD		421710037000	SINGLE-FAMILY	31%	1.29	1.0	On well/septic, no account number assigned
271 OAKVIEW RD		421710011000	SINGLE-FAMILY	31%	1.40	1.0	On well/septic, no account number assigned
201 CRESTWAY LN		421710008000	SINGLE-FAMILY	31%	1.52	1.0	On well/septic, no account number assigned
231 CRESTWAY LN		421710009000	SINGLE-FAMILY	31%	1.69	1.0	On well/septic, no account number assigned
264 OAKVIEW RD		421710019000	SINGLE-FAMILY	31%	1.73	1.0	On well/septic, no account number assigned
194 OAKVIEW RD		421710023000	SINGLE-FAMILY	31%	1.81	1.0	On well/septic, no account number assigned
75 WENTWORTH AVE W		420190001016	SINGLE-FAMILY	31%	1.82	1.0	On well/septic, no account number assigned
1570 DELAWARE AVE		420190001032	SINGLE-FAMILY	31%	2.00	1.0	On well/septic, no account number assigned.